

being a by-law to establish the composition of Council and redivide the City into wards.

WHEREAS the Council of The Corporation of the City of Oshawa is authorized by Section 217(1) of the Municipal Act, 2001 to change the composition of Council;

AND WHEREAS on September 27, 2016, Council of the Regional Municipality of Durham modified the composition of Regional Council, reducing the number of Regional Councillors representing the City of Oshawa from 7 to 5;

AND WHEREAS the Council of The Corporation of the City of Oshawa is authorized by Section 222 of the Municipal Act, 2001 to divide or redivide the municipality into wards or to dissolve the existing wards;

AND WHEREAS at its Special Meeting of June 15, 2017 the Council of The Corporation of the City of Oshawa determined the composition of Council to consist of five (5) City Councillors and five (5) Regional and City Councillors to be elected by wards, along with ward boundaries to be used starting with the 2018 election;

NOW THEREFORE the Council of The Corporation of the City of Oshawa hereby enacts as follows:

Composition of City Council

1. The number of members of Council of The Corporation of the City of Oshawa is set at eleven (11) members.
2. One (1) member shall be elected to the Office of the Mayor, serve as head of Council for the City of Oshawa and sit on the Council of the City of Oshawa and the Council of the Regional Municipality of Durham.
3. Five (5) members shall be elected to the Office of Regional and City Councillor and sit on the Council of the City of Oshawa and the Council of the Regional Municipality of Durham.
4. Five (5) members shall be elected to the Office of City Councillor and sit only on the Council of the City of Oshawa.

Ward Boundaries and Method of Election

5. The number of wards in the City of Oshawa is set at five (5) and shall be divided as described in Schedule "A" which is attached and forms part of this by-law.
6. Each ward shall be represented by one (1) Regional and City Councillor and one (1) City Councillor.
7. The Mayor shall be elected by general vote.
8. Regional and City Councillors and City Councillors shall be elected by ward vote.

Severability and Implementation

9. Should any provision of this By-law be declared by a court or tribunal of competent jurisdiction to be invalid it shall not affect the validity of this By-law as a whole or any other part thereof, other than the provision declared to be invalid
10. By-laws 115-2005 and 45-2007 are repealed.
11. This by-law comes into effect on the day it is passed.

By-law passed this twenty-sixth day of June, 2017.



Mayor

City Clerk

Schedule "A"

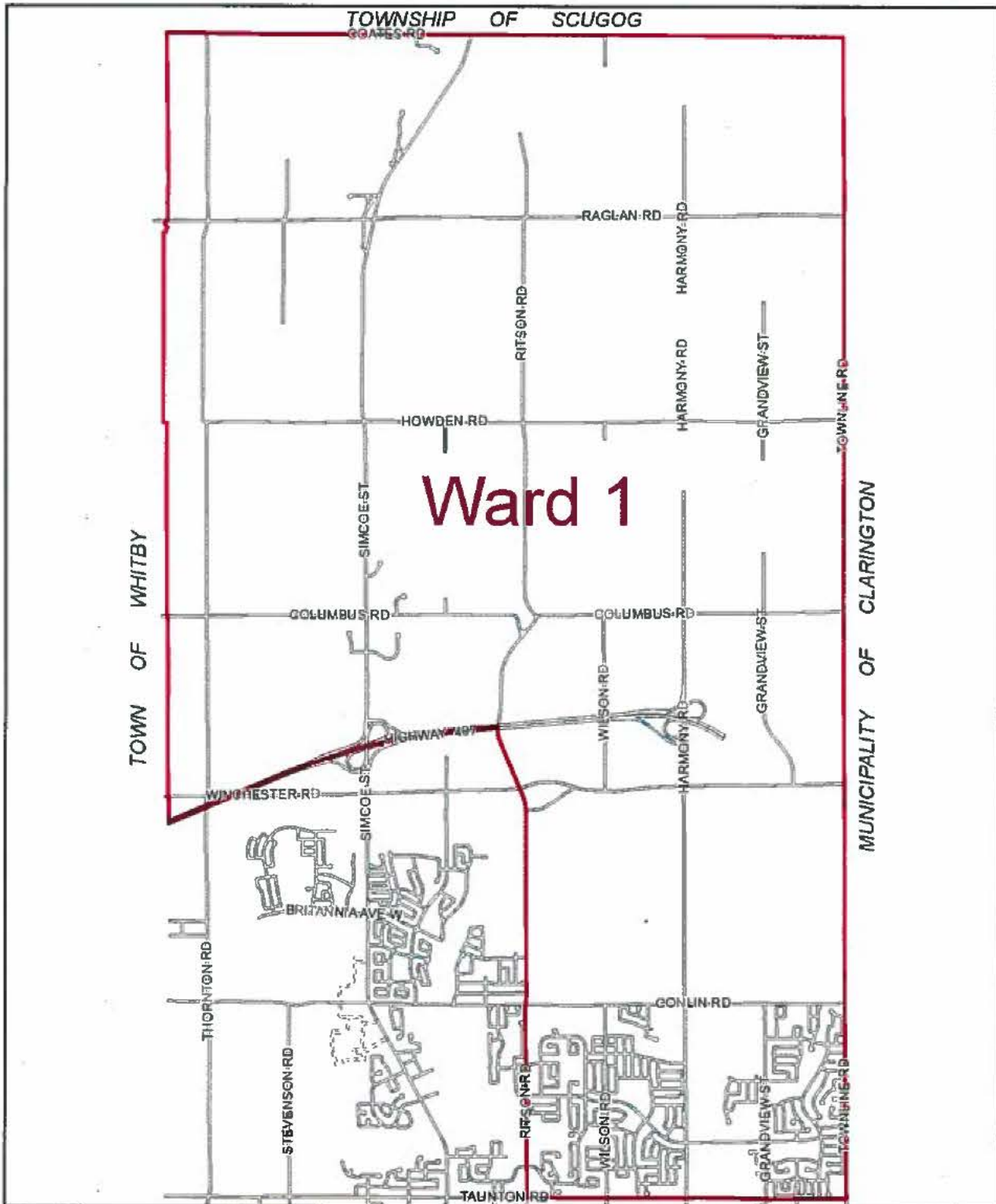
Ward One:

Bounded on the north by the City's northern limit, from the City's western limit to the City's eastern limit;

Bounded on the east by the City's eastern limit, from the City's northern limit to the centreline of Taunton Road East;

Bounded on the south by the centreline of Taunton Road East, from the City's eastern limit to the centreline of Ritson Road North, and the centreline of Highway 407, from the centreline of Ritson Road North to the City's western limit;

Bounded on the west by the centreline of Riston Road North, from the centreline of Taunton Road East to the centreline of Highway 407, and the City's western limit from the centreline of Highway 407 to the City's northern limit.



Ward 1

Oshawa Ward Boundary Map

June 2017

Note: This map is for informational purposes only and does not constitute a legal document. It is subject to change without notice. The City of Oshawa assumes no liability for any errors or omissions on this map.

City of Oshawa
Corporate Services Department
E11 - Application Support



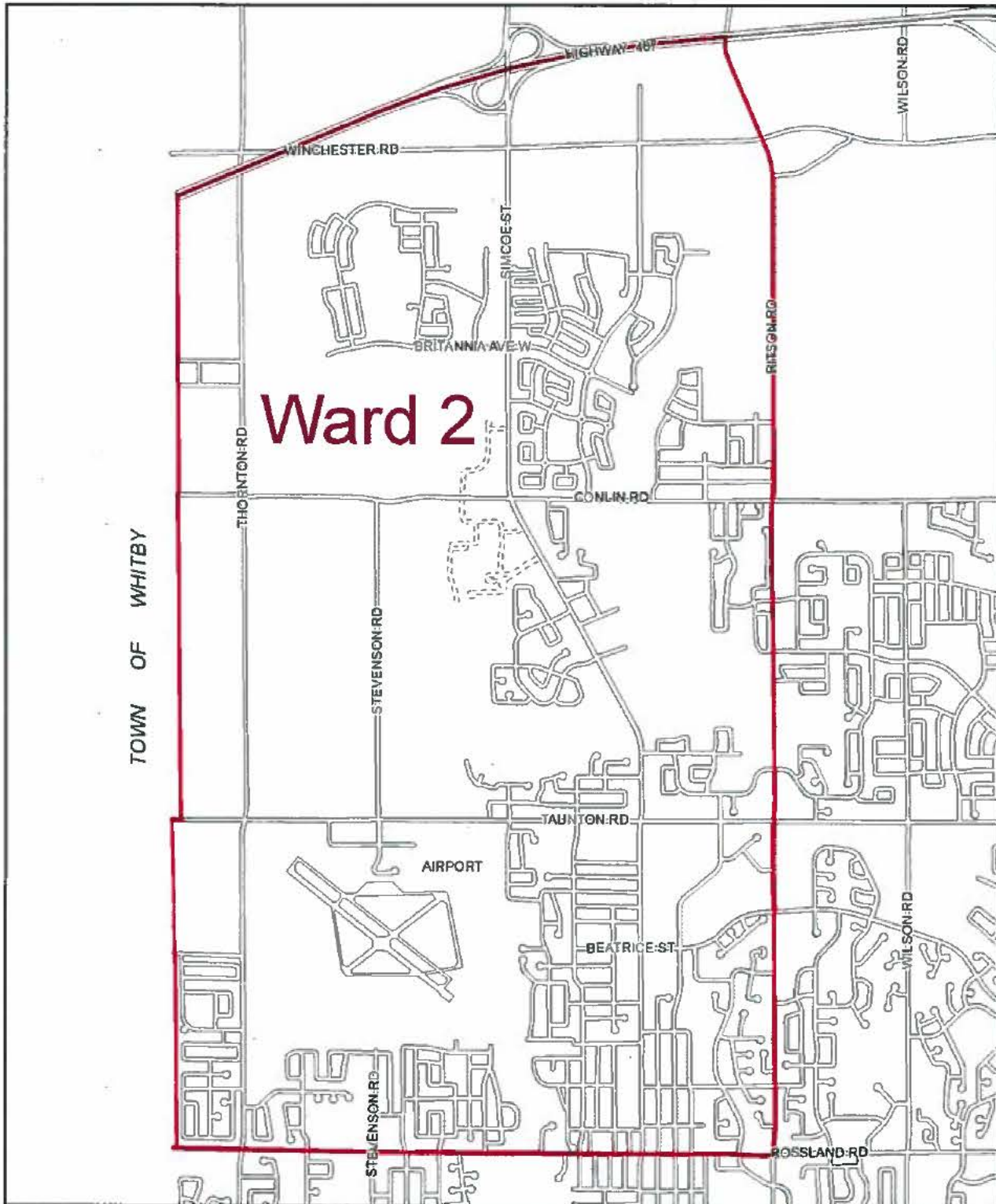
Ward Two:

Bounded on the north by the centreline of Highway 407, from the City's western limit to the centreline of Ritson Road North;

Bounded on the east by the centreline of Ritson Road North, from the centreline of Highway 407 to the centreline of Rossland Road East;

Bounded on the south by the centreline of Rossland Road East and Rossland Road West, from the centreline of Ritson Road North to the City's western limit;

Bounded on the west by the City's western limit from the centreline of Rossland Road West to the centreline of Highway 407.



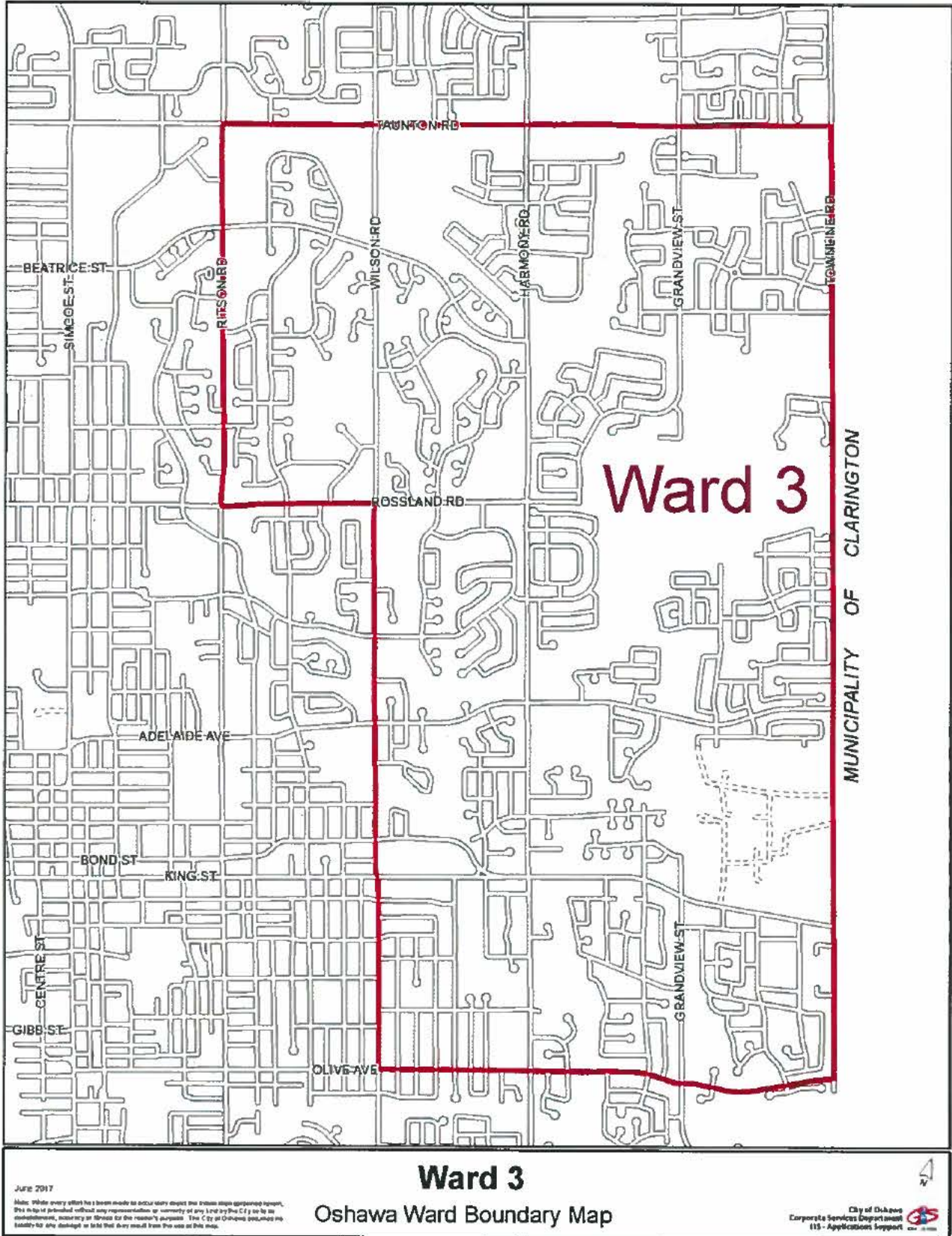
Ward Three:

Bounded on the north by the centreline of Taunton Road East, from the centreline of Ritson Road North to the City's eastern limit;

Bounded on the east by the City's eastern limit, from the centreline of Taunton Road East to the centreline of Olive Avenue;

Bounded on the south by the centreline of Olive Avenue, from the City's eastern limit to the centreline of Wilson Road South, and the centreline of Rossland Road East, from the centreline of Wilson Road to the centreline of Ritson Road North;

Bounded on the west by the centreline of Wilson Road South and Wilson Road North, from the centreline of Olive Avenue to the centreline of Rossland Road East, and the centreline of Ritson Road North, from the centreline of Rossland Road East to the centreline of Taunton Road East.



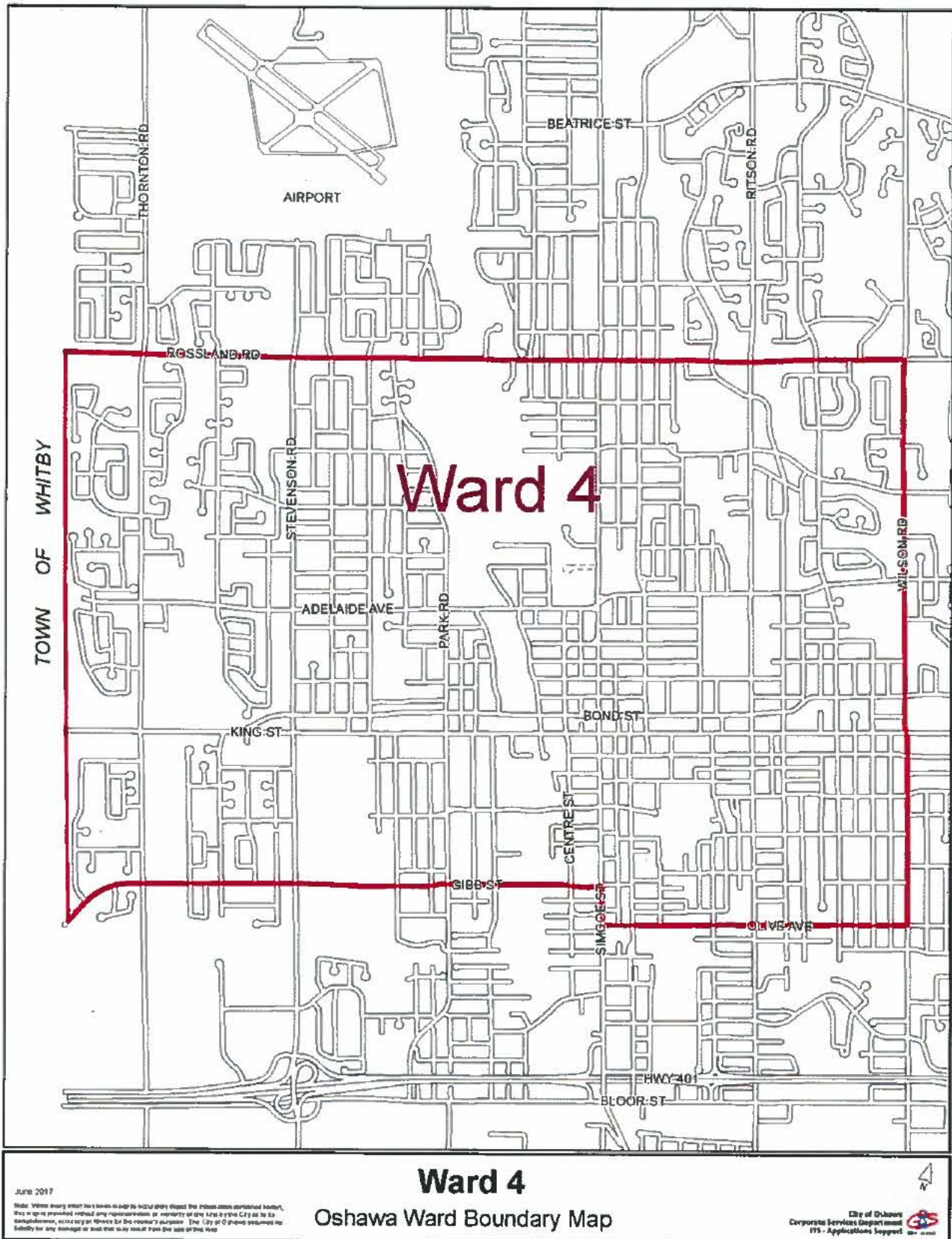
Ward Four:

Bounded on the north by the centreline of Rossland Road West and Rossland Road East, from the City's western limit the centreline of Wilson Road North;

Bounded on the east by the centreline of Wilson Road North and Wilson Road South, from the centreline of Rossland Road East to the centreline of Olive Avenue;

Bounded on the south by the centreline of Olive Avenue, from the centreline of Wilson Road South to the centreline of Simcoe Street South, and the centreline of Gibb Street, from the centreline of Simcoe Street South to the City's western limit;

Bounded on the west by the centreline of Simcoe Street South, from the centreline of Olive Avenue to the centreline of Gibb Street, and the City's western limit, from the centreline of Gibb Street to the centreline of Rossland Road West.



June 2017

Note: Where every effort has been made to verify the accuracy of the information contained herein, the City of Oshawa does not assume any responsibility for any errors or omissions. The City of Oshawa assumes no liability for any damage or loss that may result from the use of this map.

Ward 4
Oshawa Ward Boundary Map

City of Oshawa
Corporate Services Department
ITS - Applications Support

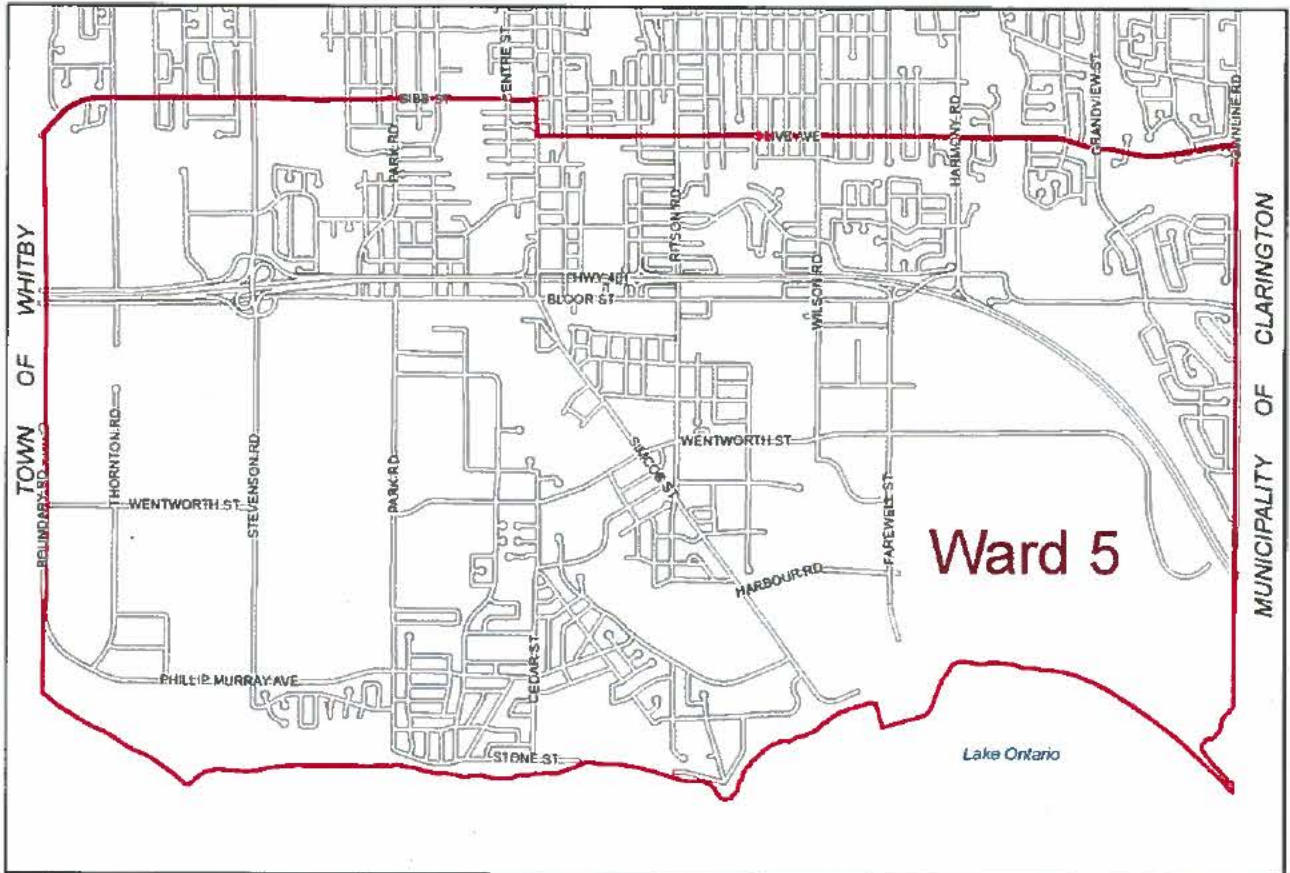
Ward Five:

Bounded on the north by the centreline of Gibb Street, from the City's western limit to the centreline of Simcoe Street South, and the centreline of Olive Avenue, from the centreline of Simcoe Street South to the City's eastern limit;

Bounded on the east by the City's eastern limit from the centreline of Olive Avenue to the City's southern limit;

Bounded on the south by the City's southern limit, from the City's eastern limit to the City's western limit;

Bounded on the west by the City's western limit, from the City's southern limit to the centerline of Gibb Street, and the centerline of Simcoe Street South, from the centreline of Olive Avenue to the centreline of Gibb Street.



Ward 5
Oshawa Ward Boundary Map

June 2011

While every effort has been made to accurately reflect the information contained herein, the City of Oshawa does not warrant the accuracy or completeness of the information. The City of Oshawa assumes no liability for any damages, loss, or injury resulting from the use of this map.

City of Oshawa
Corporate Services Department
IT - Digital Oshawa Support