









City of Oshawa Harbour Area, Sensitive Outdoor Recreation Uses in Proximity to FarmTech Project

- | | |
|--|---|
|  Site of Proposed FarmTech Ethanol Plant |  Waterfront Trail |
|  70 Metre Buffer |  Lakeview Park |
|  300 Metre Buffer |  Second Marsh |
|  1 Kilometre Buffer |  Montgomery Creek Provincially Significant Wetland |

