

**SCHEDULE XXVI
MAXIMUM RATE OF SPEED AREA**

PART 1			
Area Name	Area Boundaries	Maximum Rate of Speed	Amending By-Law Number and Date
40 Area 1	North: Aldsworth Crescent, Krawchuk Crescent, Jim Brewster Circle South: Adelaide Avenue East (Excluded) East: Townline Road North (Excluded) West: Jim Brewster Circle, Beneford Road, Langford Street, Fleetwood Drive, Safari Drive	40 km/h	156-2022 11/02/22
40 Area 2	North: Taunton Road East (Excluded) South: Rossland Road East (Excluded) East: Ritson Road North (Excluded) West: Simcoe Street North (Excluded) Additional Excluded Roadways: Wildflower Court, Tulip Court	40km/h	1-2023 01/02/23
40 Area 3	North: Cherrydown Drive, Sunnybrae Crescent South: Capilano Crescent, Sunningdale Avenue, Birkdale Court East: Townline Road South (Excluded) West: Grandview Street South (Excluded)	40km/h	41-2023 04/17/23
40 Area 4	North: Adelaide Avenue East (Excluded), Adelaide Avenue West (Excluded) South: Gibb Street (Excluded), Centre Street South (Excluded), John Street West, Simcoe Street South (Excluded), Olive Avenue (Excluded) East: Ritson Road North (Excluded), Ritson Road South (Excluded) West: Park Road North (Excluded), Park Road South (Excluded)	40km/h	92-25 08/22/25
40 Area 5	North: Conlin Road East (Excluded) South: Taunton Road East (Excluded) East: Harmony Road North (Excluded) West: Townline Road North (Excluded)	40km/h	76-2023 06/13/23
40 Area 6	North: Taunton Road East (Excluded) South: Rossland Road East	40km/h	96-2024 07/11/24

PART 1			
Area Name	Area Boundaries	Maximum Rate of Speed	Amending By-Law Number and Date
	East: Townline Road North (Excluded) West: Harmony Road North (Excluded)		
40 Area 7	North: Conlin Road East (Excluded) South: Taunton Road East (Excluded) East: Harmony Road North (Excluded) West: Ritson Road North (Excluded)	40km/h	100-2024 08/02/24
40 Area 8	North: Oshawa Executive Airport South: Rossland Road West (Excluded) East: Oshawa Creek West: Thornton Road North (Excluded)	40km/h	97-2024 07/22/24
40 Area 9	North: Wentworth Street West, Phillip Murray Avenue (Excluded) South: Stone Street, Muskoka Avenue East: Simcoe Street South (RR) (Excluded) West: Park Road South (Excluded)	40 km/h	129-2024 11/12/24
40 Area 10	North: Winchester Road East (Excluded) South: Conlin Road East (Excluded) East: Ritson Road North (Excluded) West: Simcoe Street North (Excluded)	40 km/h	131-2024 11/14/24
40 Area 11	North: Gibb Street (Excluded) South: Laval Court East: Park Road South (Excluded) West: Stevenson Road South (Excluded)	40 km/h	140-2024 11/27/24
40 Area 12	North: King Street East (Excluded) South: Olive Avenue (Excluded) East: Townline Road South (Excluded) West: Harmony Road South (Excluded) Additional Excluded Roadways: Cumberland Court, Old Harmony Court, Capri Court	40 km/h	141-2024 11/27/24
40 Area 13	North: Rossland Road West (Excluded) South: Adelaide Avenue West (Excluded) East: Stevenson Road North (Excluded) West: Thornton Road North (Excluded)	40 km/h	132-2024 11/15/24
40 Area 14	North: Adelaide Avenue East (Excluded) South: King Street East (Excluded)	40 km/h	138-2024 11/26/24

PART 1			
Area Name	Area Boundaries	Maximum Rate of Speed	Amending By-Law Number and Date
	East: Townline Road North (Excluded) West: Harmony Road North (Excluded)		
40 Area 15	North: Rossland Road East (Excluded) South: Adelaide Avenue East (Excluded) East: Ritson Road North (Excluded) West: Simcoe Street North (Excluded) Additional Excluded Roadways: Pearson Street, Rolson Street	40 km/h	143-2024 12/11/24
40 Area 16	North: Taunton Road West (Excluded) South: Rossland Road West (Excluded) East: Simcoe Street North (Excluded) West: Oshawa Creek (Excluded)	40 km/h	142-2024 12/09/24
40 Area 17	North: Rossland Road West (Excluded) South: Adelaide Avenue West (Excluded) East: Park Road North (Excluded) West: Stevenson Road North (Excluded) Additional Excluded Roadways: Garden Court, Arbor Court	40 km/h	156-2024 12/13/24
40 Area 18	North: Rossland Road East (Excluded) South: Adelaide Avenue East (Excluded) East: Wilson Road North (Excluded) West: Ritson Road North (Excluded)	40 km/h	157-2024 12/13/24
40 Area 19	North: Rossland Road West (Excluded) South: King Street West (Excluded) East: Thorton Road North (Excluded) West: City Limit	40 km/h	38-2025 04/23/25
40 Area 20	North: Winchester Road West (Excluded) South: Conlin Road West (Excluded) East: Simcoe Street North (Excluded) West: Thorton Road North (Excluded)	40 km/h	39-2025 04/23/25
40 Area 21	North: Taunton Road East (Excluded) South: Rossland Road East (Excluded) East: Wilson Road North (Excluded) West: Ritson Road North (Excluded)	40 km/h	39-2025 04/23/25

PART 1			
Area Name	Area Boundaries	Maximum Rate of Speed	Amending By-Law Number and Date
	Additional Excluded Roadways: Old Brampton Court, Chelsea Court, Tiffany Circle		
40 Area 22	North: Rossland Road East (Excluded) South: Adelaide Avenue East (Excluded) East: Harmony Road North (Excluded) West: Wilson Road North (Excluded) Additional Excluded Roadways: Aspen Court, Brighton Court, Cavendish Court, Dover Court	40 km/h	52-2025 05/12/25
40 Area 23	North: King Street West (Excluded) South: Gibb Street (Excluded) East: Stevenson Road South (Excluded) West: Thornton Road South (Excluded) Additional Excluded Roadways: Cabot Street	40 km/h	56-2025 05/22/25
40 Area 24	North: Taunton Road East (Excluded) South: Rossland Road East (Excluded) East: Harmony Road North (Excluded) West: Wilson Road North (Excluded)	40 km/h	84-2025 06/27/25
40 Area 25	North: Adelaide Avenue East (Excluded) South: Bond Street East (Excluded) East: Wilson Road North (Excluded) West: Ritson Road North (Excluded)	40 km/h	85-2025 06/27/25
40 Area 26	North: Olive Avenue (Excluded) South: Bloor Street East (Excluded) East: Ritson Road South (Excluded) West: Simcoe Street South (Excluded) Additional Excluded Roadways: Fourth Avenue, Howard Street, Merritt Street	40 km/h	91-2025 08/15/25
40 Area 27	North: Gibb Street (Excluded) South: Bloor Street West (Excluded) East: Simcoe Street South (Excluded) Additional Excluded Roadways: Burton Road, Oxford Street, Montrave Avenue, Park Road South, Saint Lawrence Street, Quebec Street	40 km/h	95-2025 08/28/25
40 Area 28	North: Olive Avenue (Excluded)	40 km/h	98-2025 08/28/25

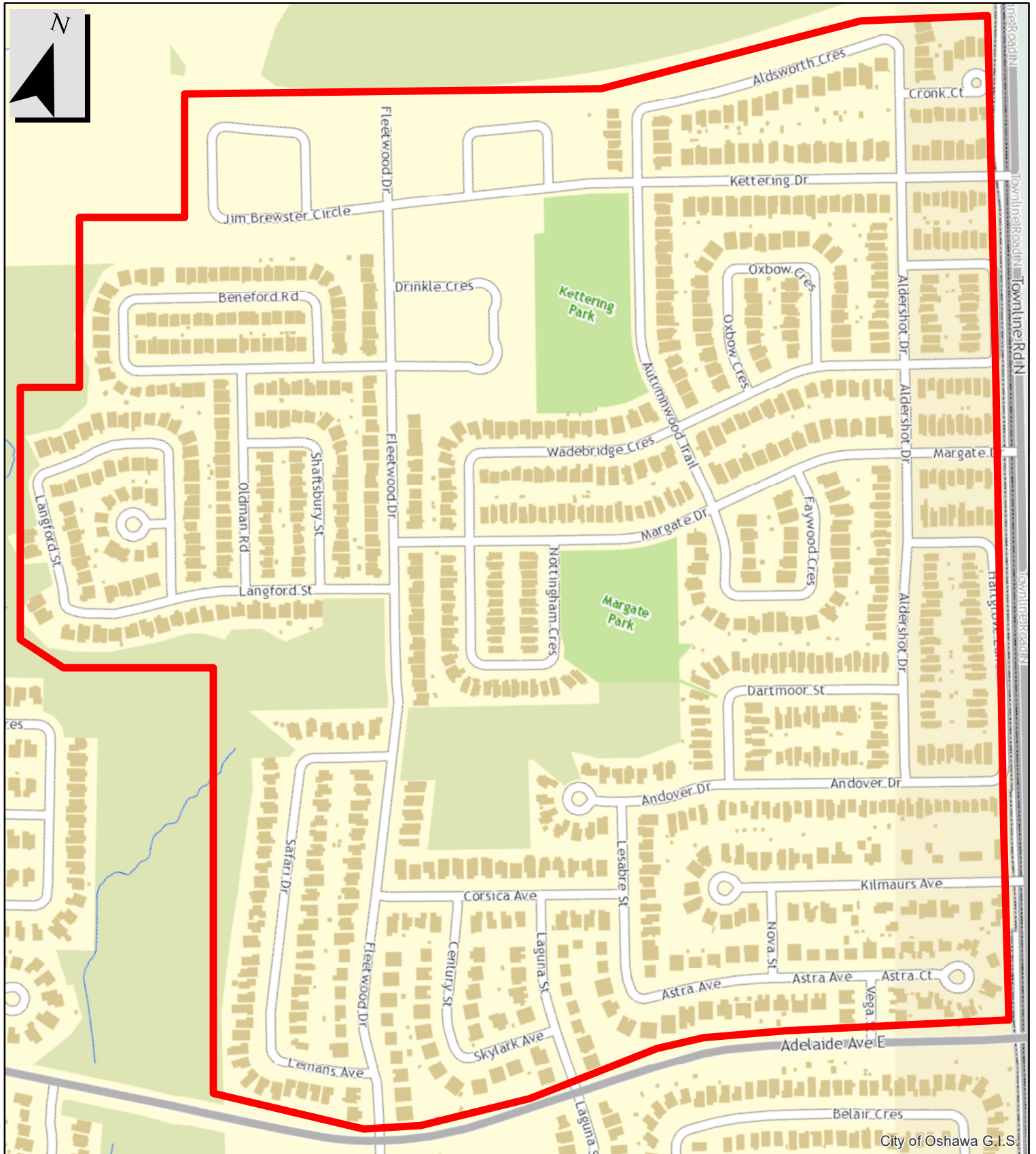
PART 1			
Area Name	Area Boundaries	Maximum Rate of Speed	Amending By-Law Number and Date
	South: Bloor Street East (Excluded) East: Wilson Road South (Excluded) West: Ritson Road South (Excluded) Additional Excluded Roadways: Dunkirk Avenue, Monash Avenue, Ortono Avenue		
40 Area 29	North: King Street East (Excluded) South: Olive Avenue (Excluded) East: Harmony Road South (Excluded) West: Wilson Road South (Excluded)	40 km/h	100-2025 08/28/25
40 Area 30	North: Olive Avenue (Excluded) South: Dean Avenue East: Harmony Road South (Excluded) West: Wilson Road South (Excluded) Additional Excluded Roadways: Farewell Street	40 km/h	123-2025 11/10/25
40 Area 31	North: Dalhousie Crescent South: Canadore Crescent East: Simcoe Street North (Excluded) West: Ryerson Crescent	40 km/h	26-2026 03/27/26
40 Area 32	North: Dryden Boulevard South: Rossland Road West (Excluded) East: Thornton Road North (Excluded) West: City Limit	40 km/h	27-2026 03/27/26
40 Area 33	North: Norwill Crescent South: Taunton Road East (Excluded) East: Ritson Road North (Excluded) West: Simcoe Street North (Excluded)	40 km/h	28-2026 03/27/26
40 Area 34	North: Bloor Street West (Excluded) South: Wentworth Street West (Excluded) East: Simcoe Street South (Excluded) West: Park Road South (Excluded)	40 km/h	29-2026 03/27/26
40 Area 35	North: Adelaide Avenue West (Excluded) South: King Street West, Bond Street West (Excluded)	40 km/h	38-2026 04/29/26

PART 1			
Area Name	Area Boundaries	Maximum Rate of Speed	Amending By-Law Number and Date
	East: Stevenson Road North (Excluded) West: Thornton Road North (Excluded)		
40 Area 36	North: King Street West (Excluded) South: Derry Court, Shamrock Court East: Thornton Road North (Excluded) West: City Limit	40 km/h	37-2026 04/29/26
40 Area 37	North: Bloor Street East (Excluded) South: Southport Drive East: Townline Road South West: Southgate Drive	40 km/h	40-2026 05/10/26


Schedule XXVI

Maximum Rate of Speed Area

Part 2

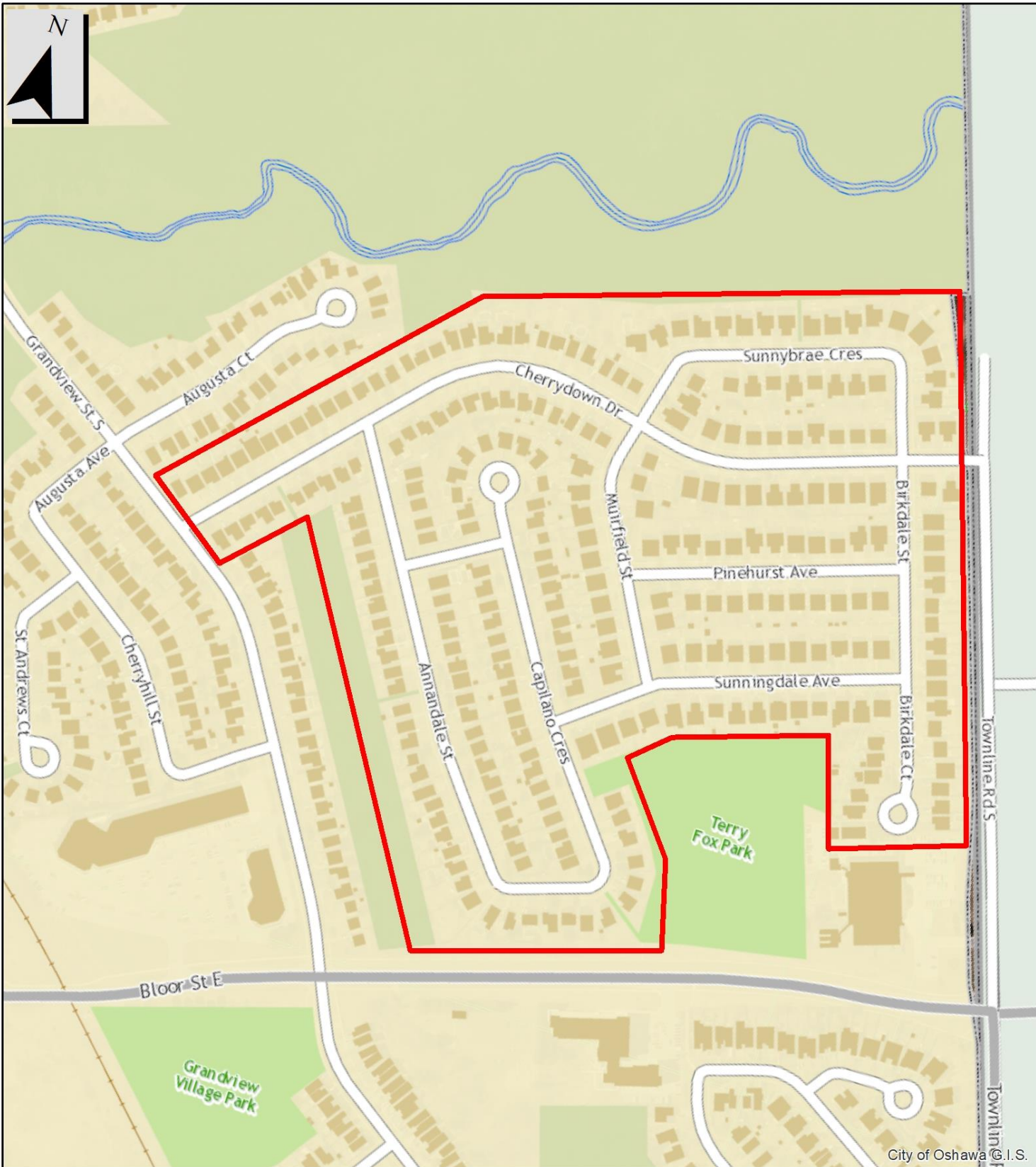


LEGEND


 40 km/h Area Boundary

Traffic and Parking By-law 79-99
 SCHEDULE XXVI - PART 2
 40 km/h Area

Official Name: 40 Area 1

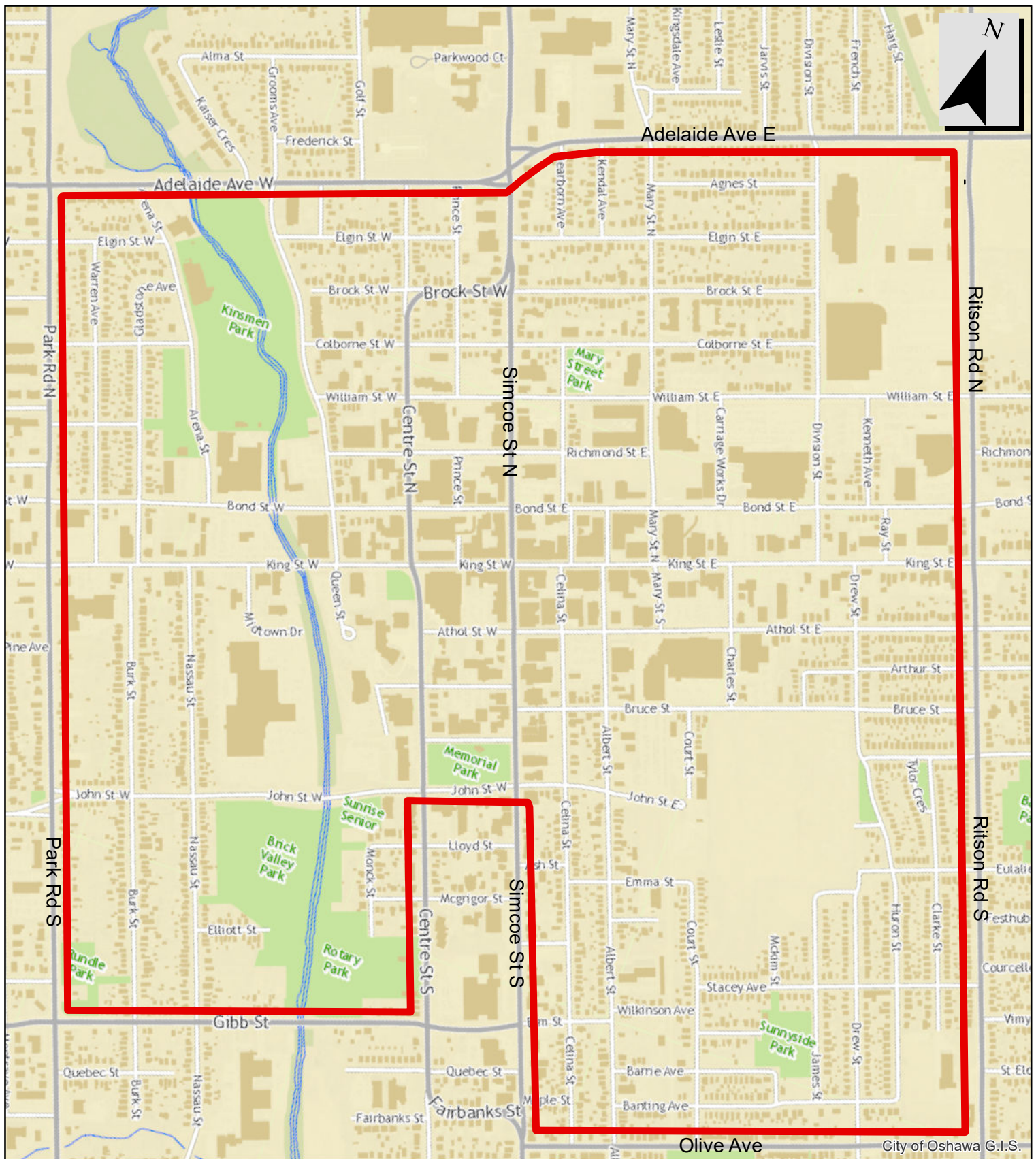


LEGEND


 40 km/h Area Boundary

Traffic and Parking By-law 79-99
 SCHEDULE XXVI - PART 2
 40 km/h Area

Official Name: 40 Area 3

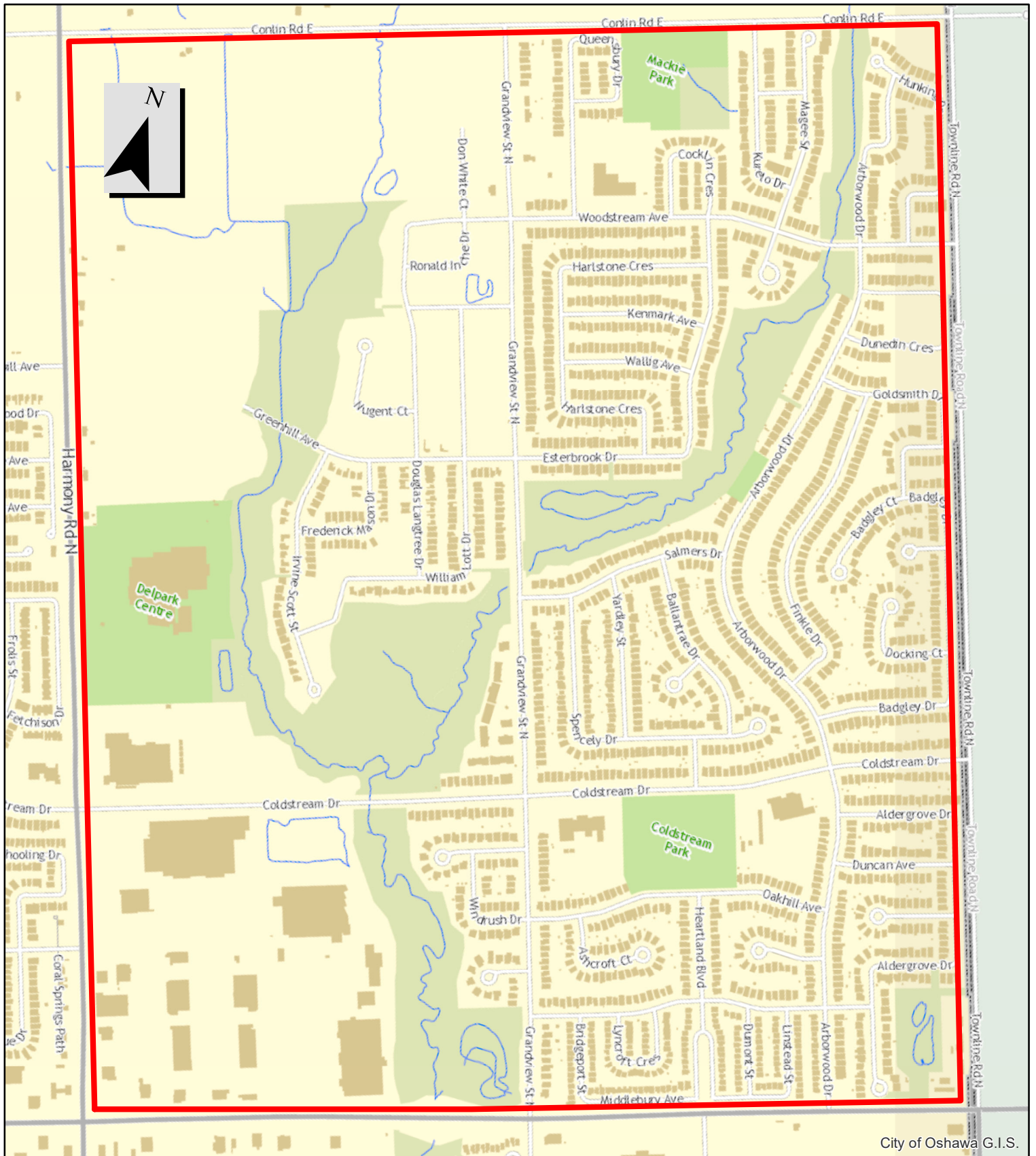


LEGEND


 40 km/h Area Boundary

Traffic and Parking By-law 79-99
 SCHEDULE XXVI - PART 2
 40 km/h Area

Official Name: 40 Area 4

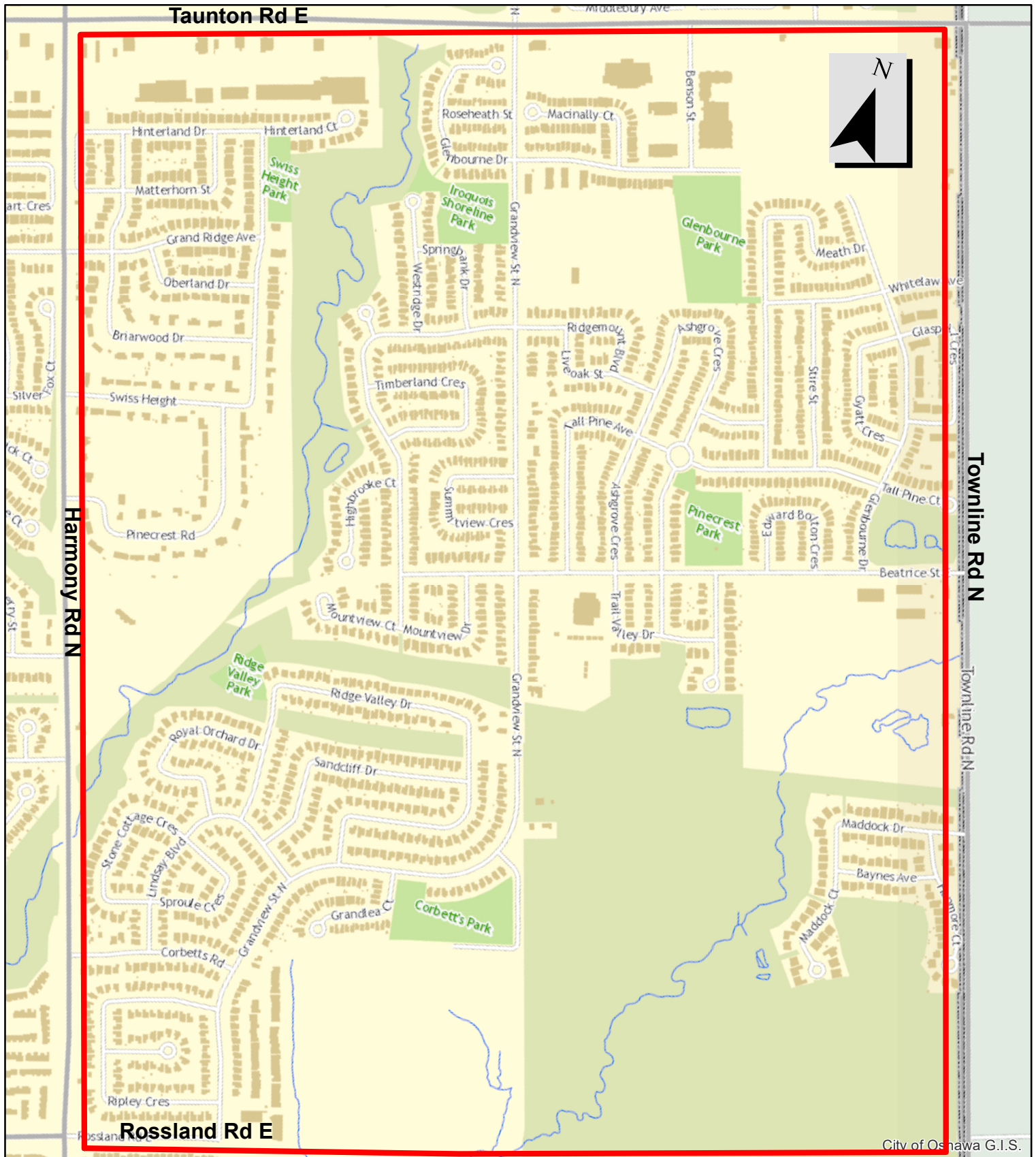


LEGEND

 40 km/h Area Boundary


Traffic and Parking By-law 79-99
 SCHEDULE XXVI - PART 2
 40 km/h Area

Official Name: 40 Area 5



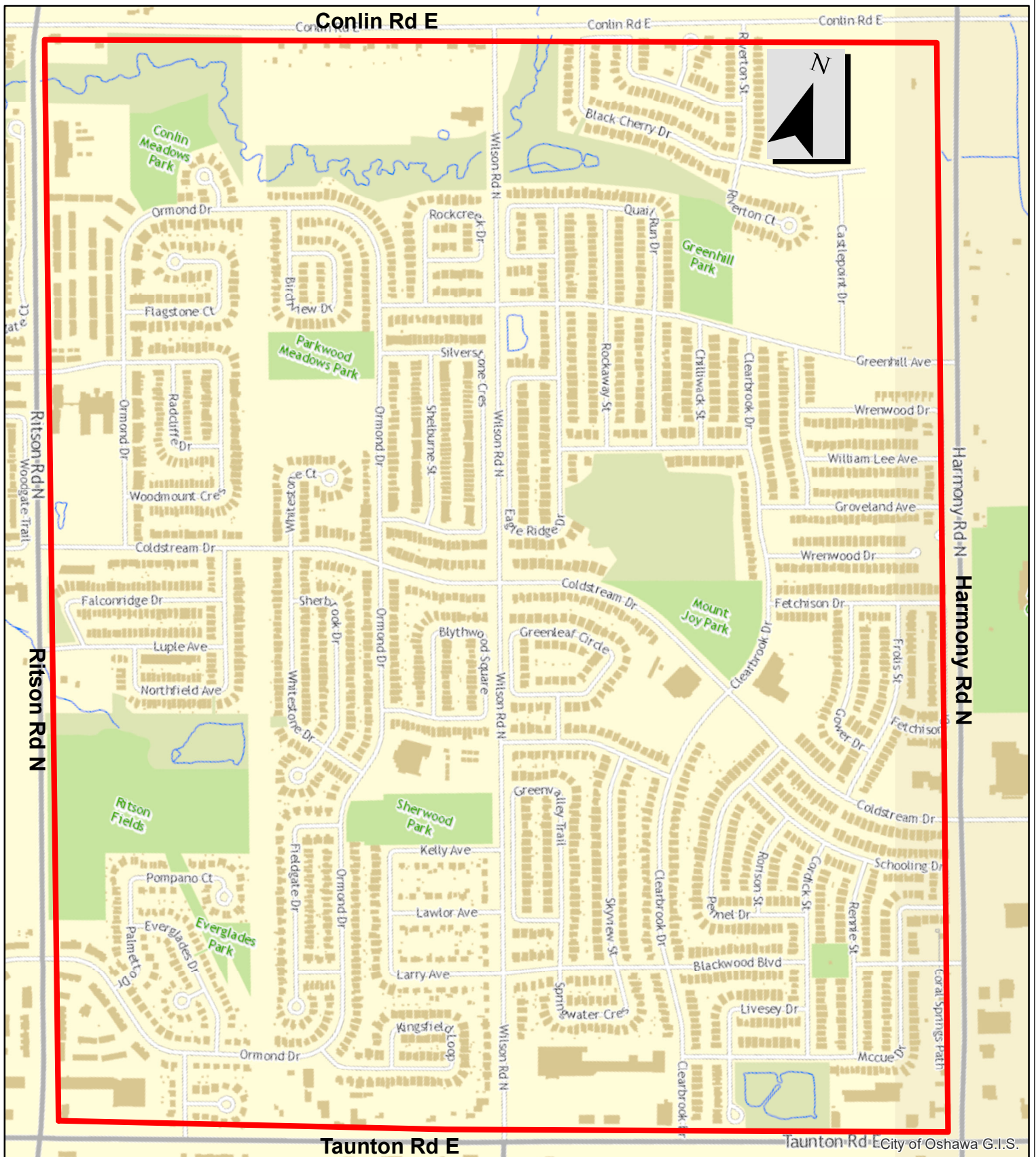
City of Oshtemo G.I.S.

LEGEND


 40 km/h Area Boundary

Traffic and Parking By-law 79-99
 SCHEDULE XXVI - PART 2
 40 km/h Area

Official Name: 40 Area 6

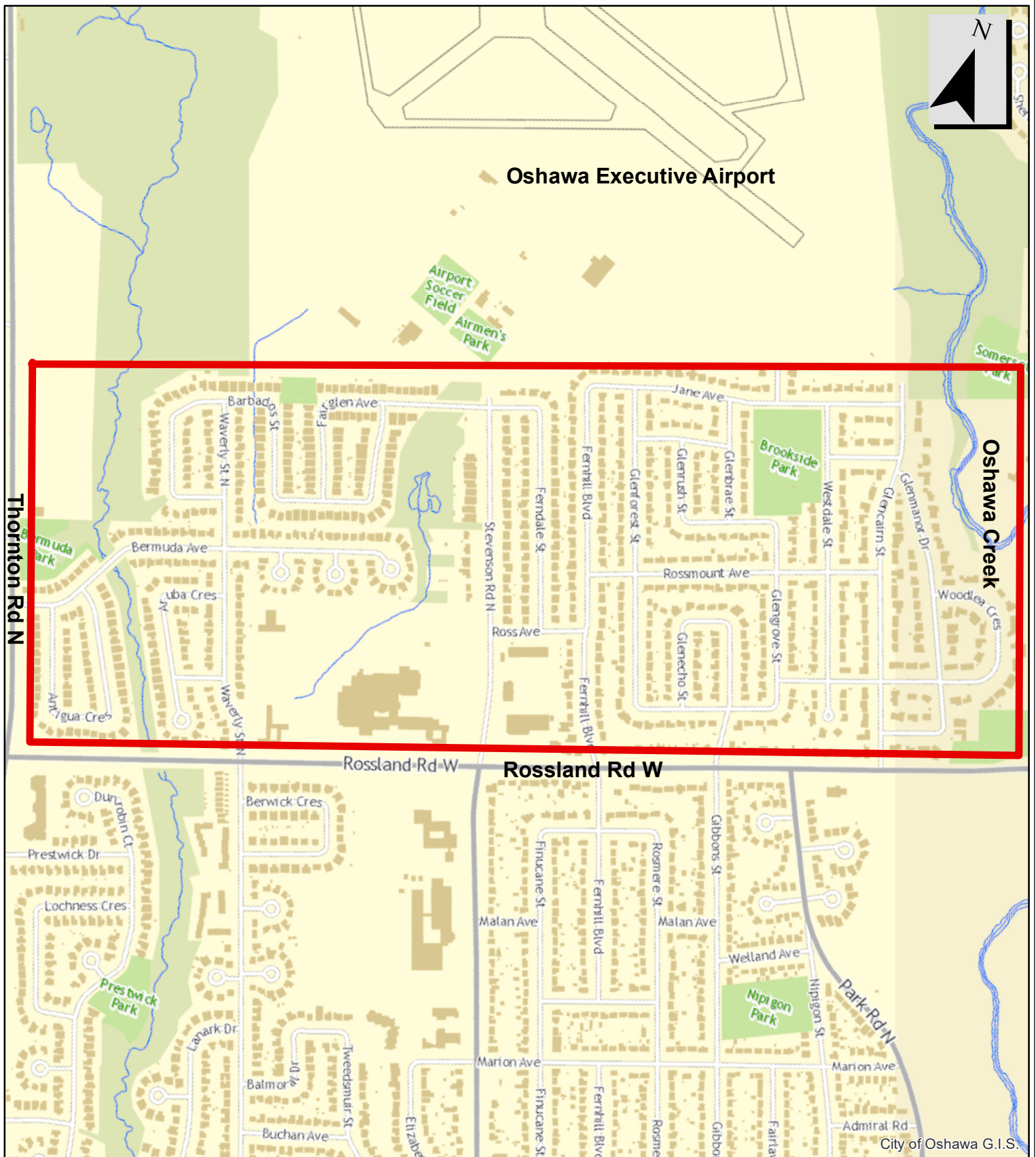


LEGEND


 40 km/h Area Boundary

Traffic and Parking By-law 79-99
 SCHEDULE XXVI - PART 2
 40 km/h Area

Official Name: 40 Area 7



LEGEND

 40 km/h Area Boundary


Traffic and Parking By-law 79-99
 SCHEDULE XXVI - PART 2
 40 km/h Area

Official Name: 40 Area 8



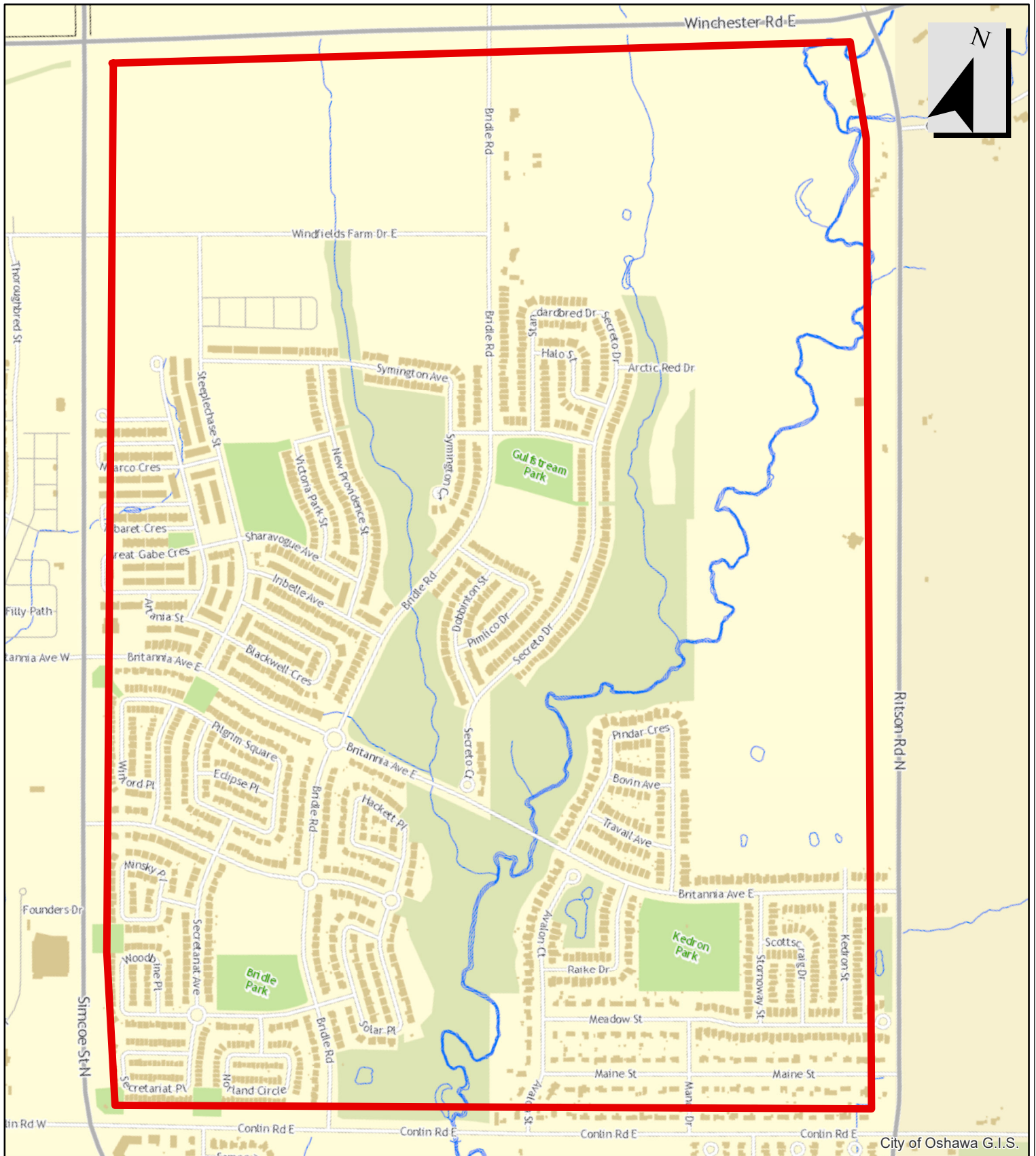
City of Oshawa G.I.S.

LEGEND


 40 km/h Area Boundary

Traffic and Parking By-law 79-99
 SCHEDULE XXVI - PART 2
 40 km/h Area

Official Name: 40 Area 9



LEGEND


 40 km/h Area Boundary

Traffic and Parking By-law 79-99
 SCHEDULE XXVI - PART 2
 40 km/h Area

Official Name: 40 Area 10

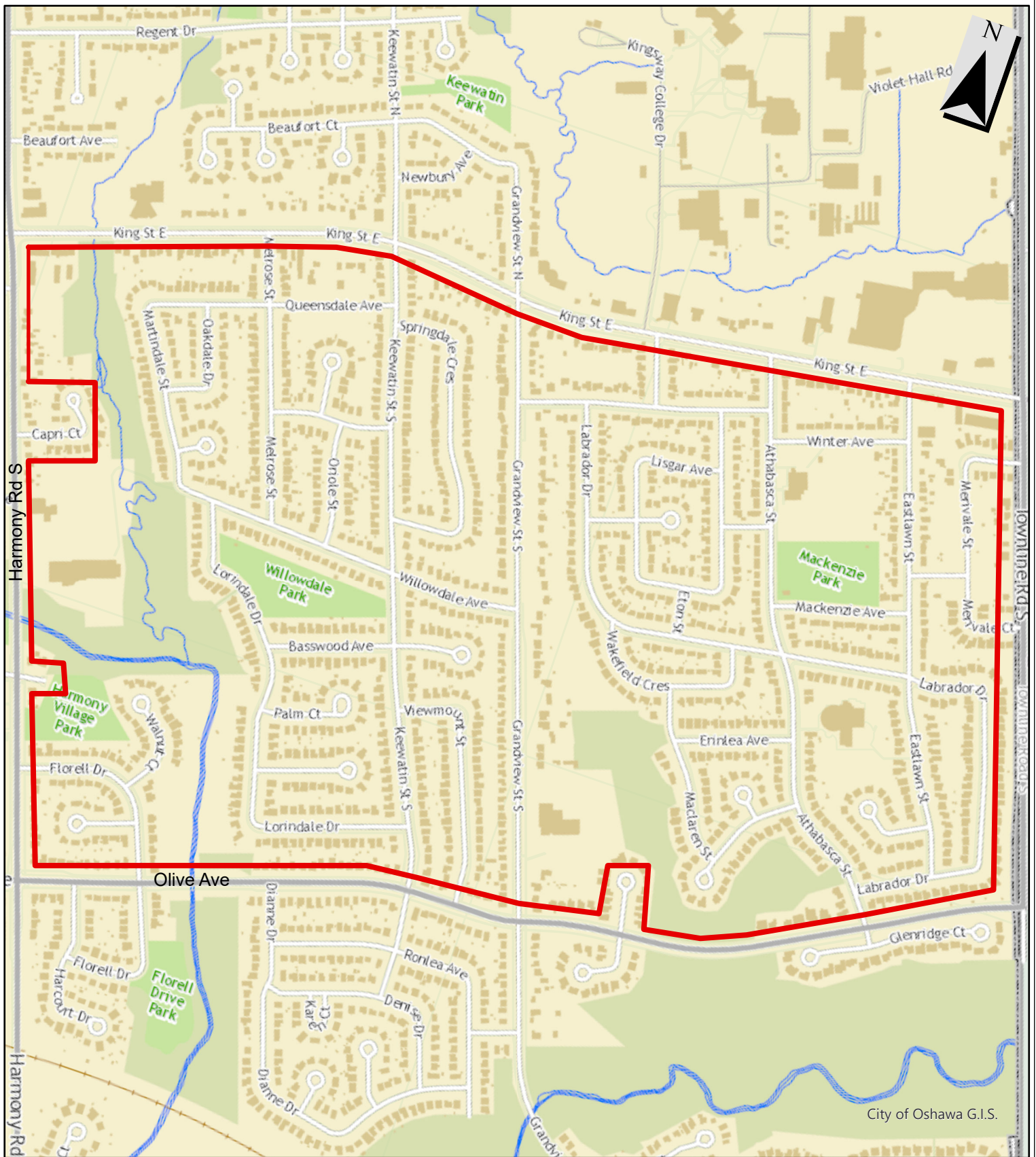


LEGEND


 40 km/h Area Boundary

Traffic and Parking By-law 79-99
 SCHEDULE XXVI - PART 2
 40 km/h Area

Official Name: 40 Area 11

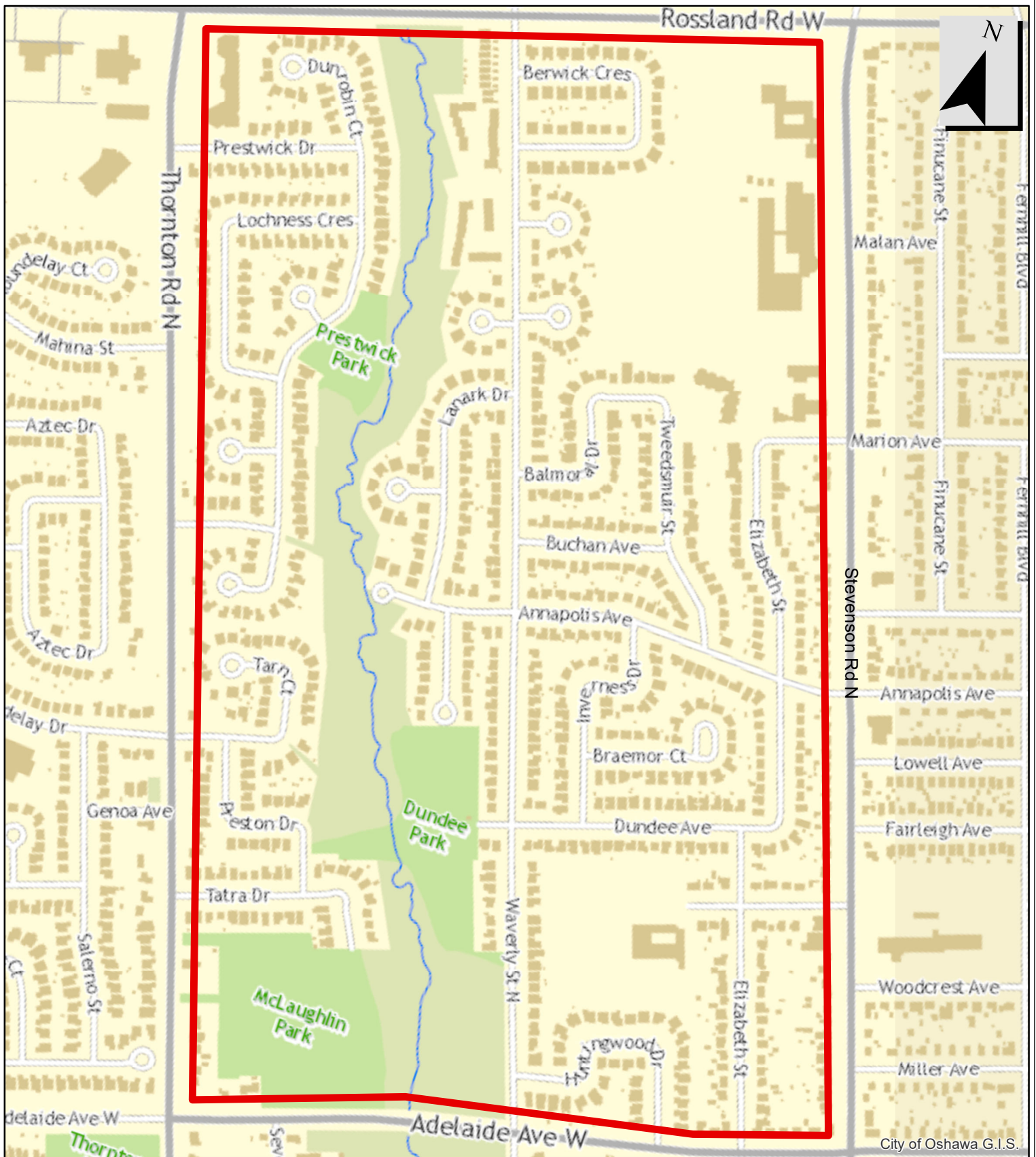


LEGEND


 40 km/h Area Boundary

Traffic and Parking By-law 79-99
 SCHEDULE XXVI - PART 2
 40 km/h Area

Official Name: 40 Area 12

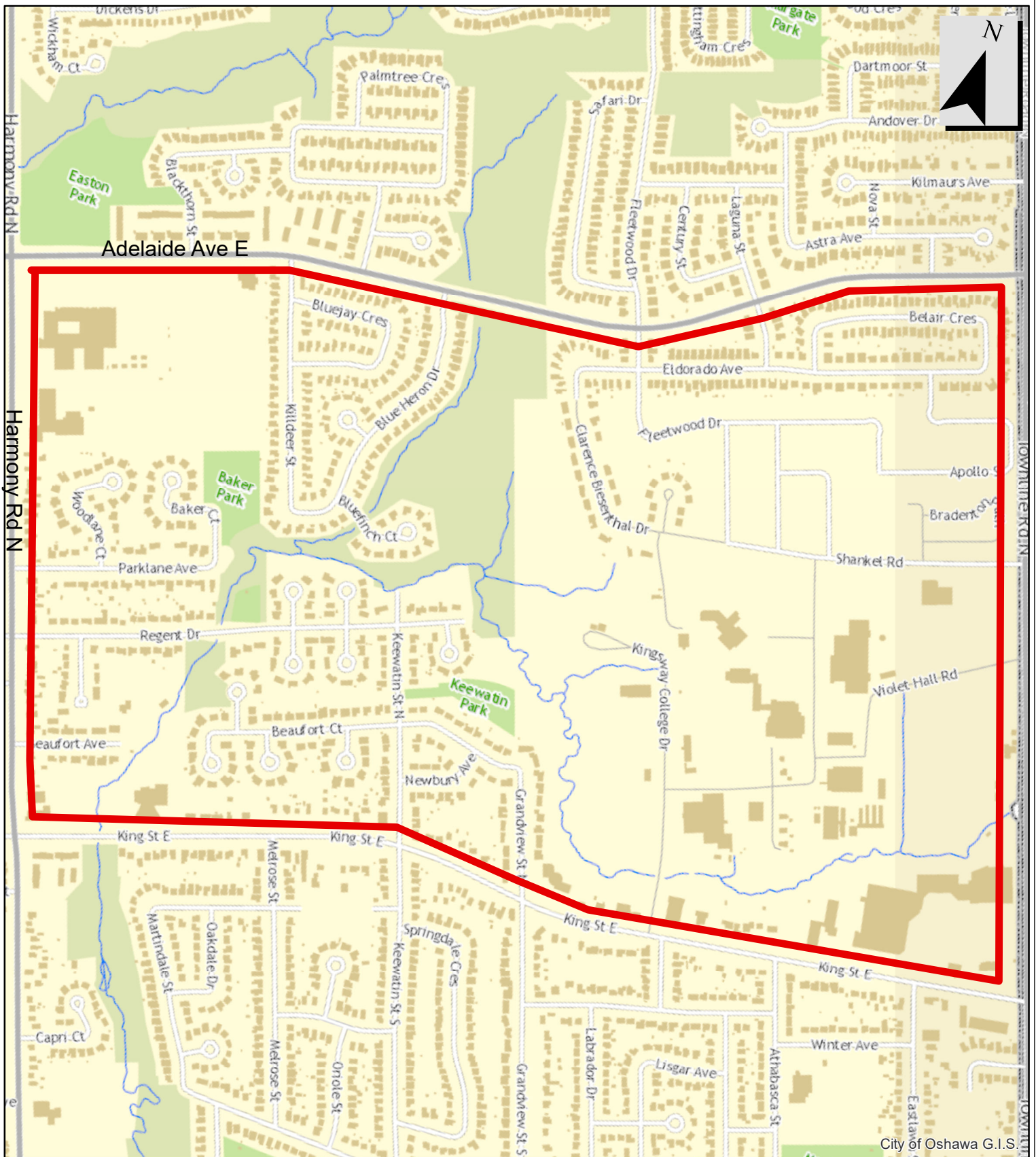


LEGEND


 40 km/h Area Boundary

Traffic and Parking By-law 79-99
 SCHEDULE XXVI - PART 2
 40 km/h Area

Official Name: 40 Area 13

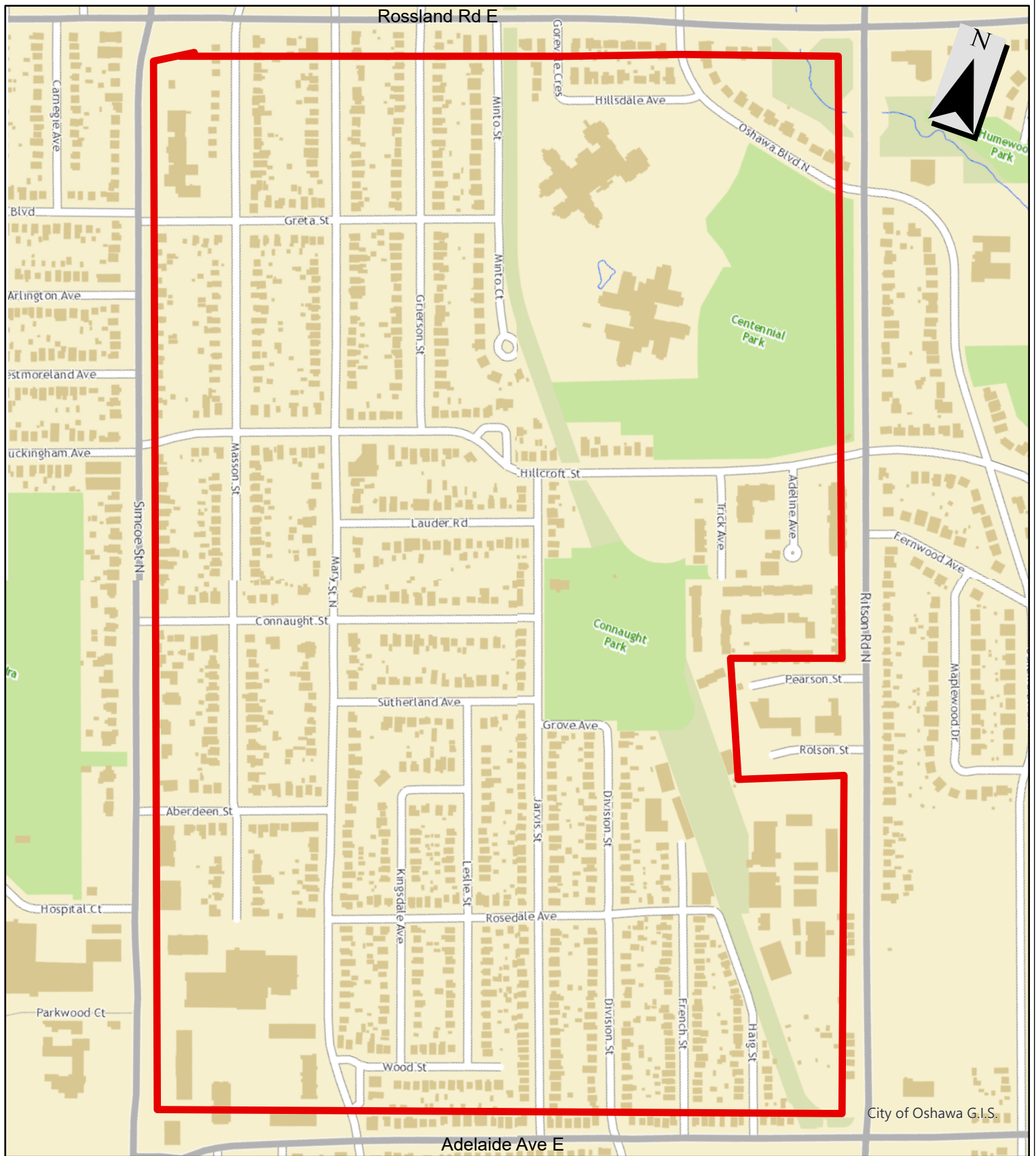


LEGEND


 40 km/h Area Boundary

Traffic and Parking By-law 79-99
 SCHEDULE XXVI - PART 2
 40 km/h Area

Official Name: 40 Area 14

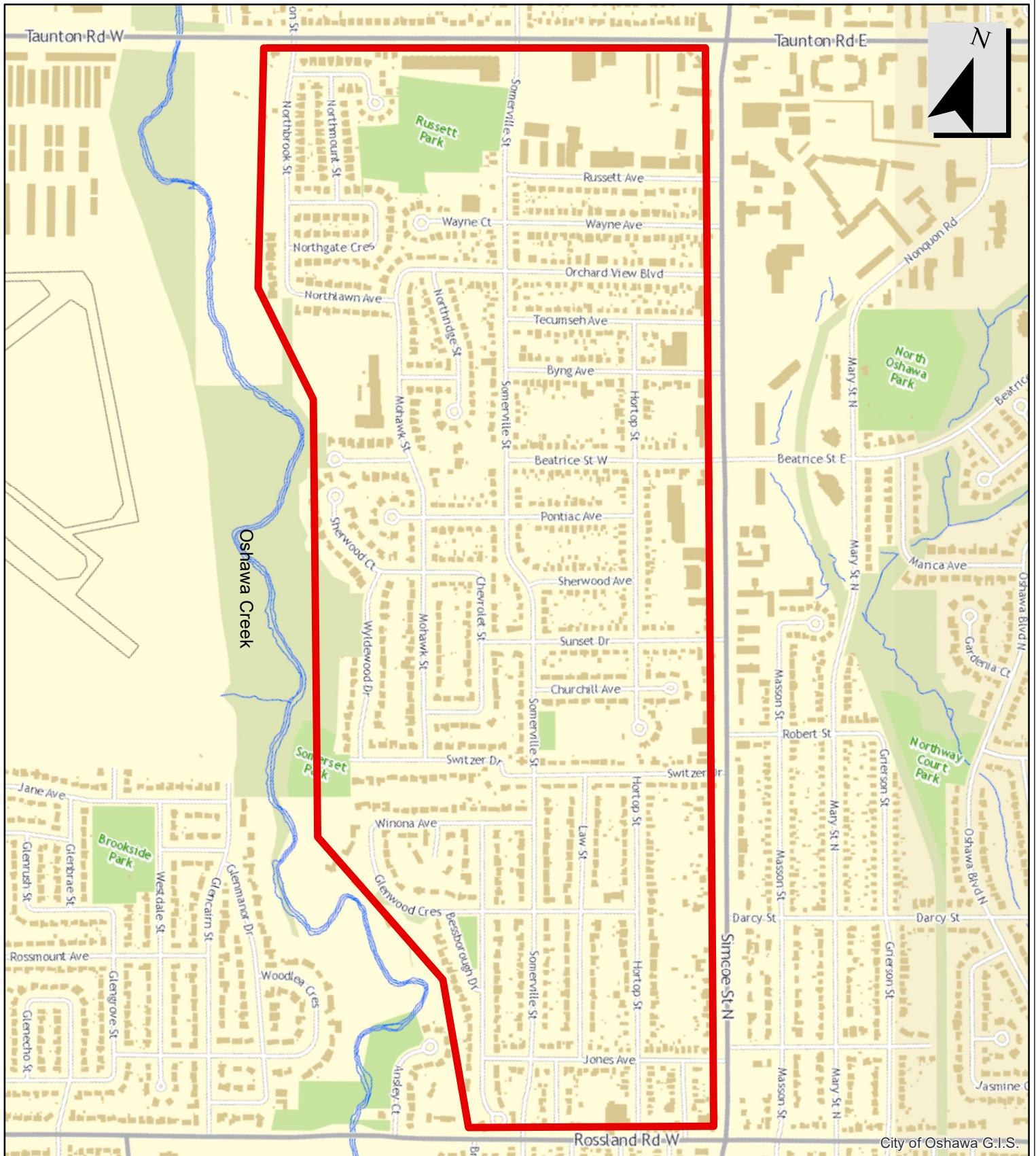


LEGEND


 40 km/h Area Boundary

Traffic and Parking By-law 79-99
 SCHEDULE XXVI - PART 2
 40 km/h Area

Official Name: 40 Area 15

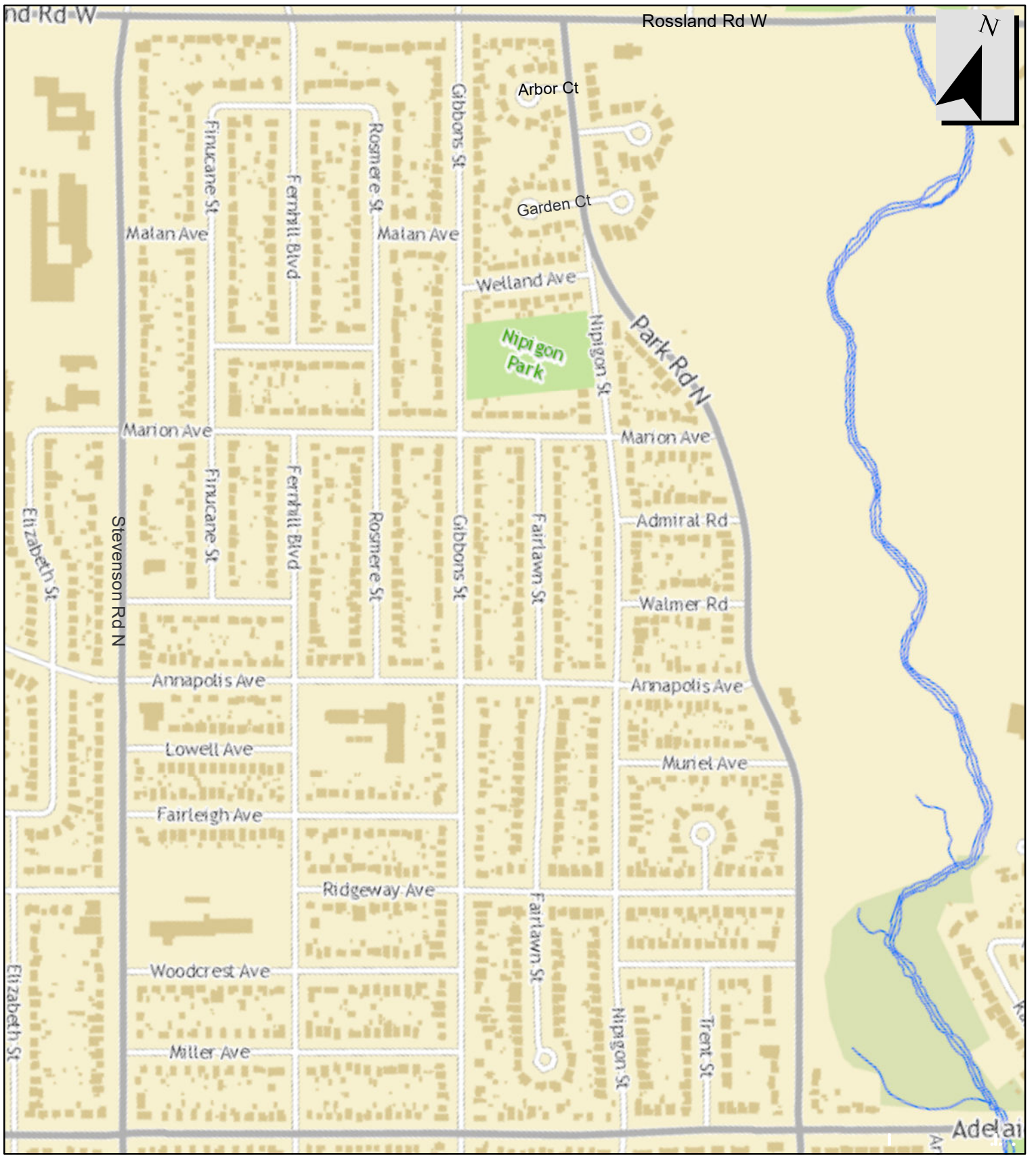


LEGEND


 40 km/h Area Boundary

Traffic and Parking By-law 79-99
 SCHEDULE XXVI - PART 2
 40 km/h Area

Official Name: 40 Area 16

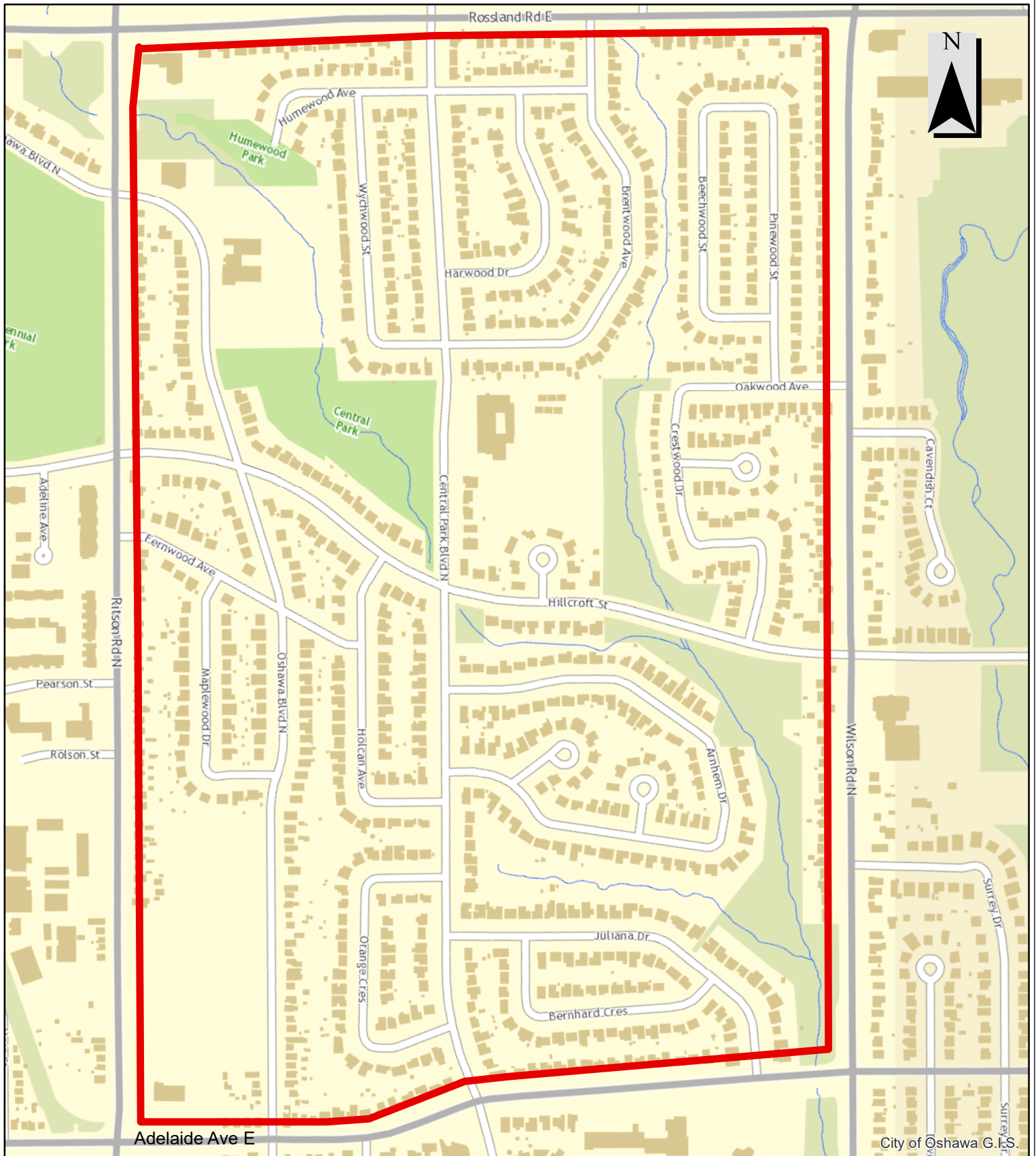


LEGEND


 40 km/h Area Boundary

Traffic and Parking By-law 79-99
 SCHEDULE XXVI - PART 2
 40 km/h Area

Official Name: 40 Area 17

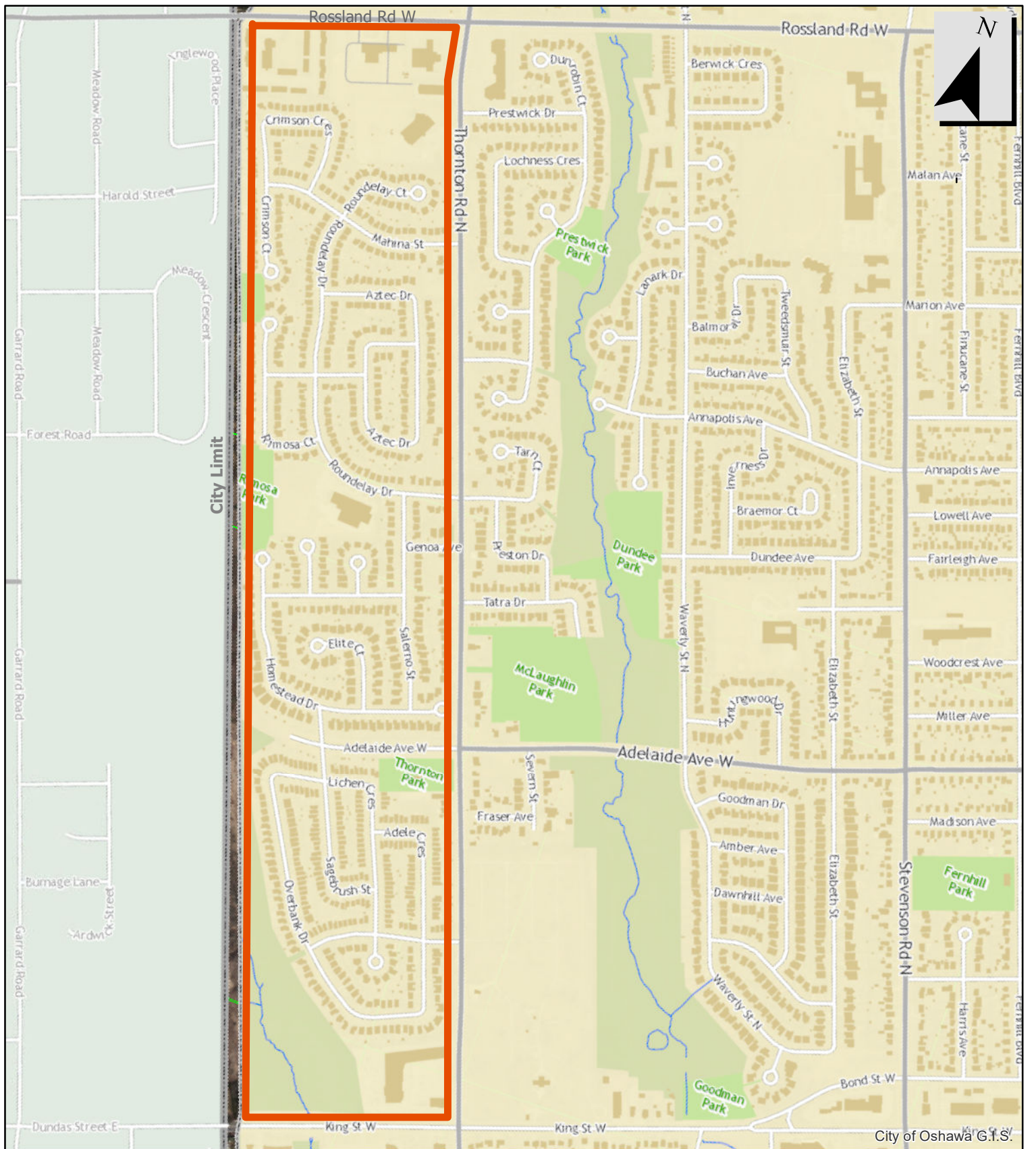


LEGEND


 40 km/h Area Boundary

Traffic and Parking By-law 79-99
 SCHEDULE XXVI - PART 2
 40 km/h Area

Official Name: 40 Area 18

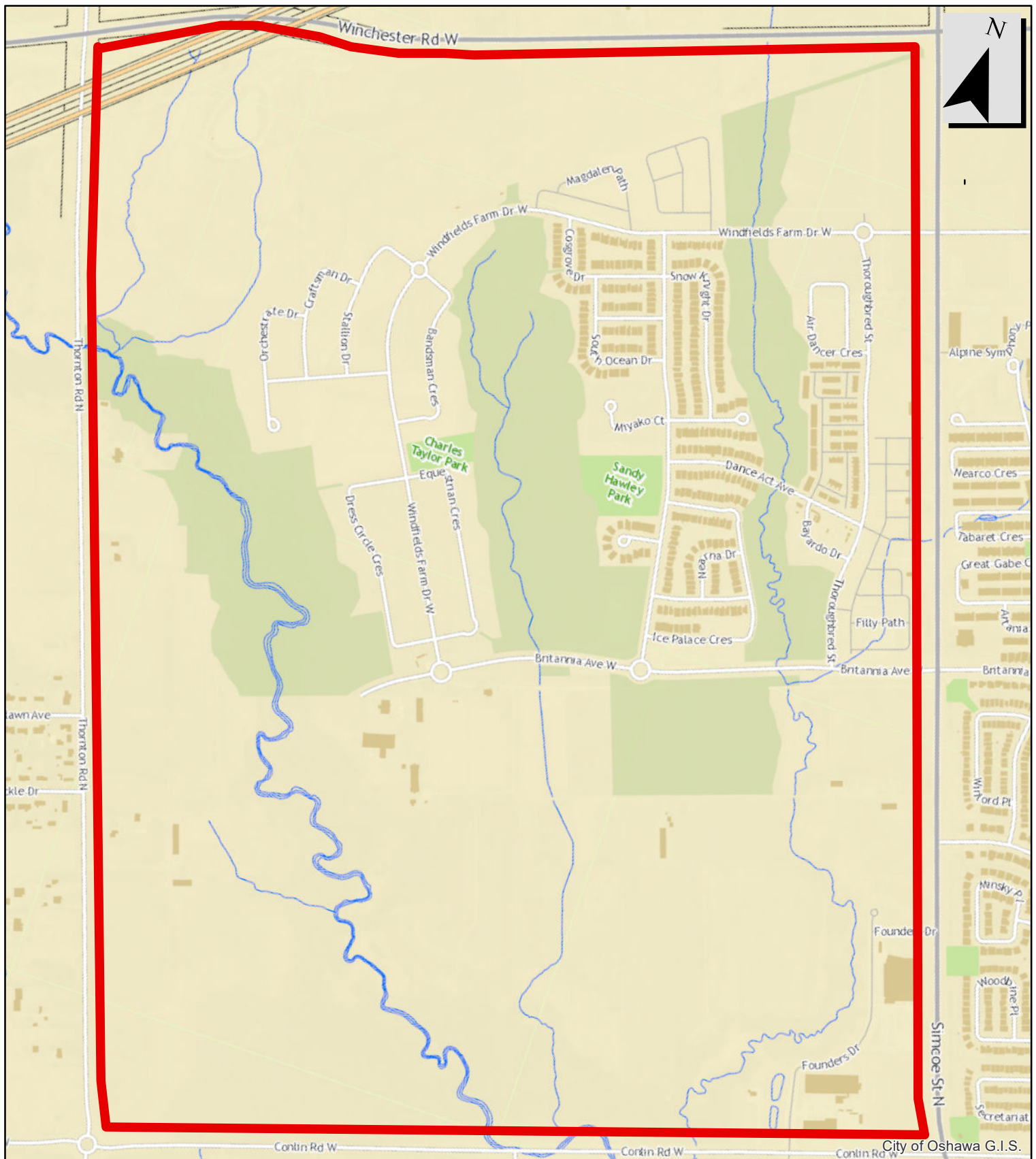


LEGEND


 40 km/h Area Boundary

Traffic and Parking By-law 79-99
 SCHEDULE XXVI - PART 2
 40 km/h Area

Official Name: 40 Area 19

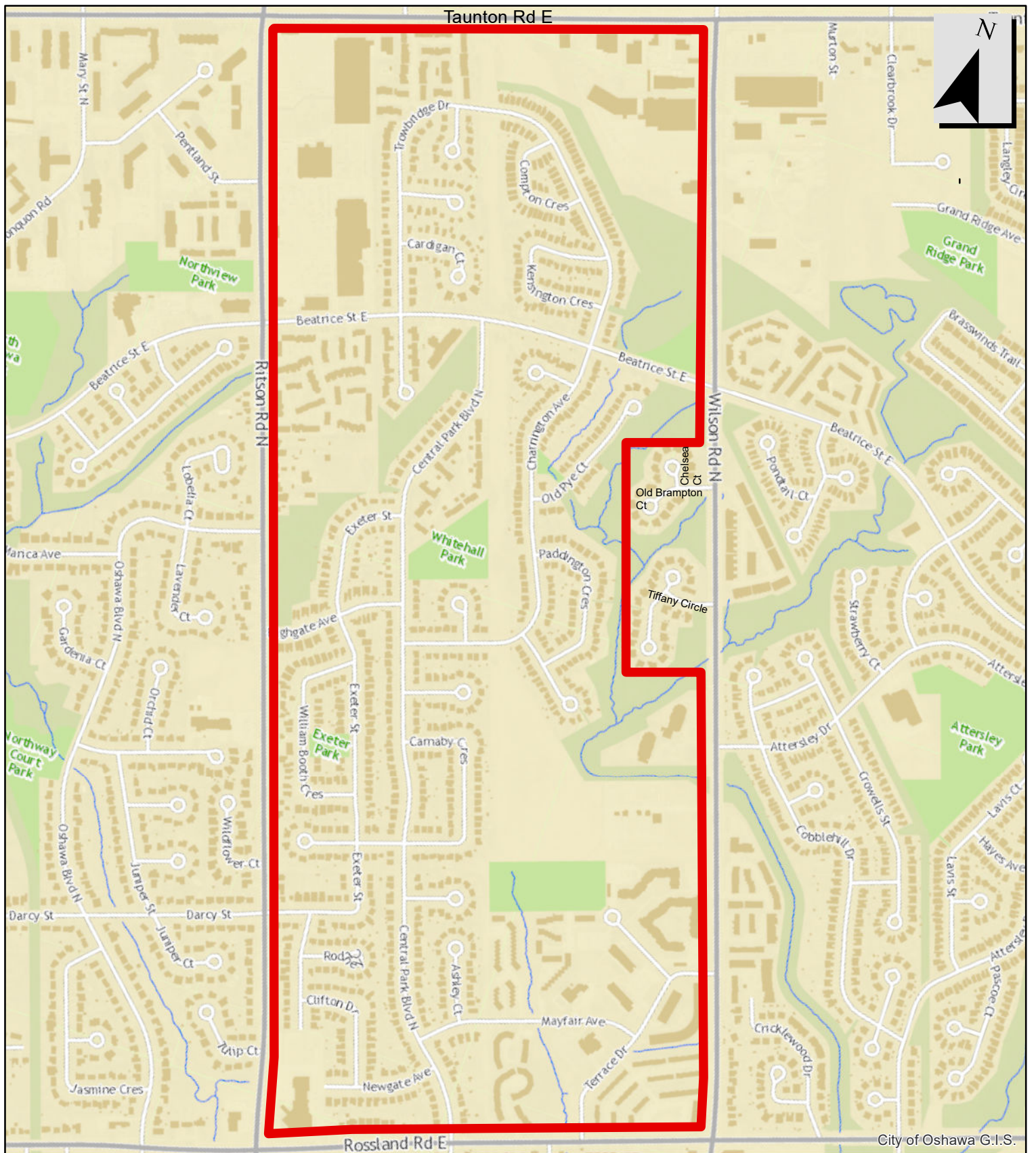


LEGEND


 40 km/h Area Boundary

Traffic and Parking By-law 79-99
 SCHEDULE XXVI - PART 2
 40 km/h Area

Official Name: 40 Area 20

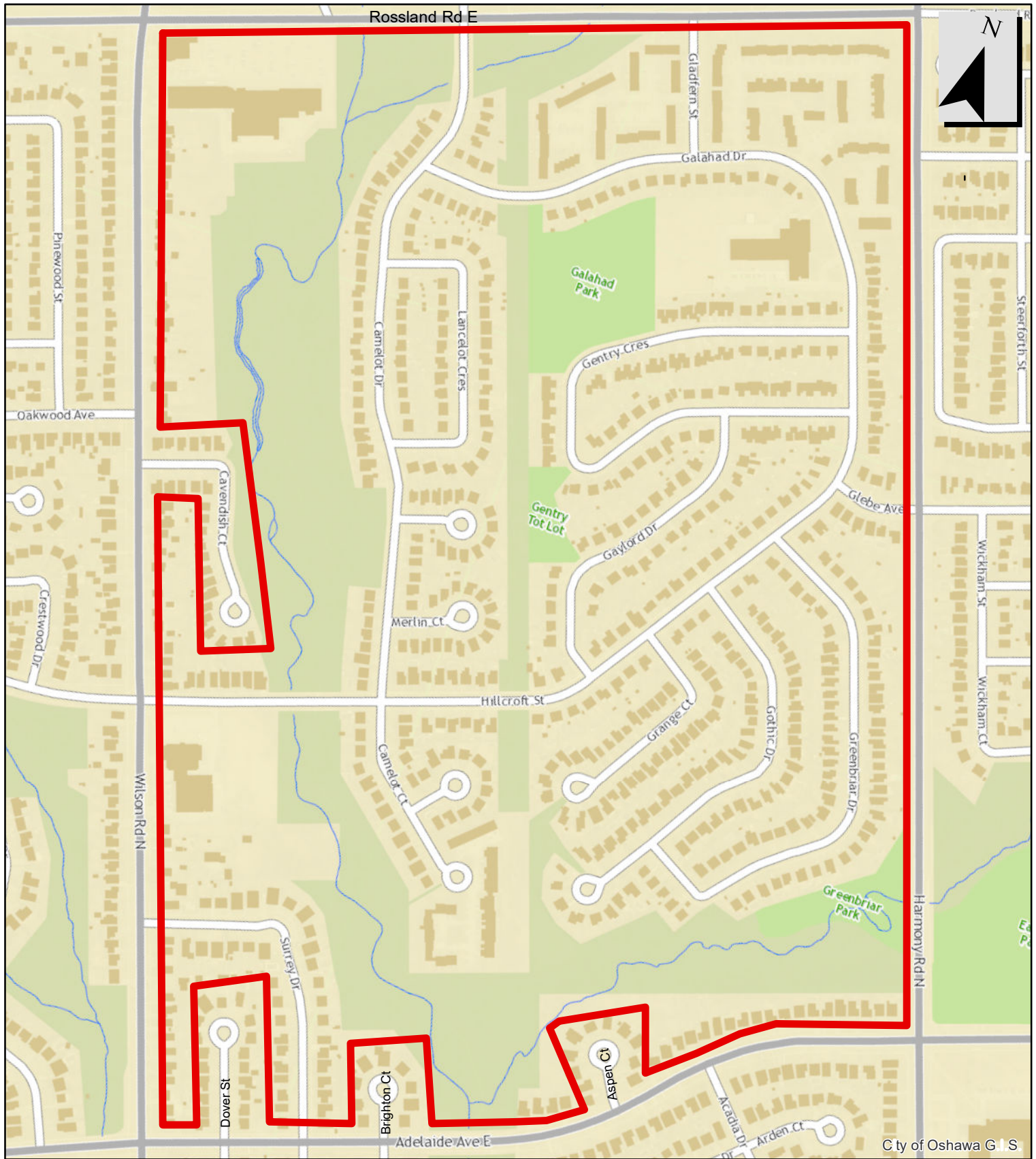


LEGEND


 40 km/h Area Boundary

Traffic and Parking By-law 79-99
 SCHEDULE XXVI - PART 2
 40 km/h Area

Official Name: 40 Area 21

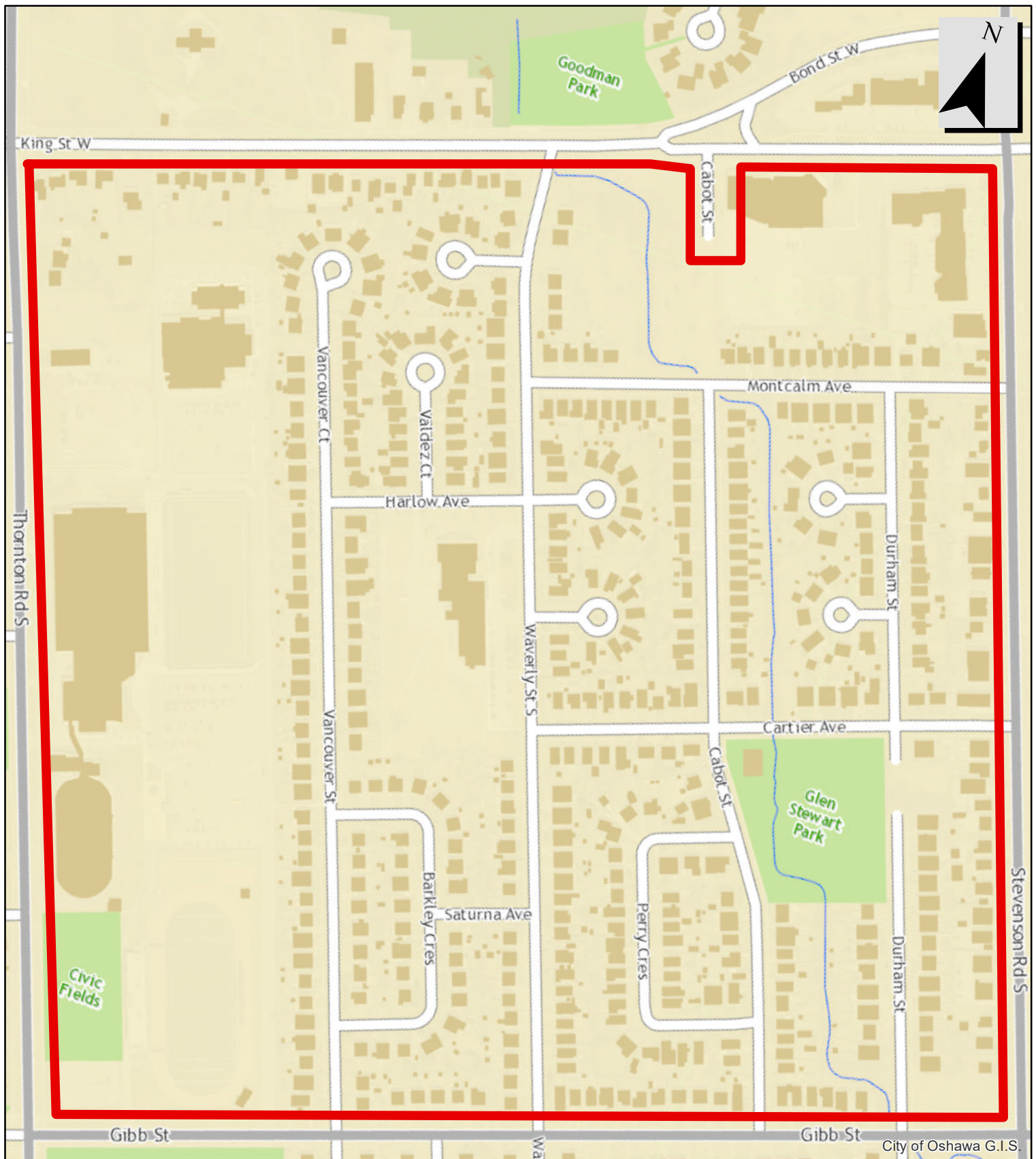


LEGEND


 40 km/h Area Boundary

Traffic and Parking By-law 79-99
 SCHEDULE XXVI - PART 2
 40 km/h Area

Official Name: 40 Area 22

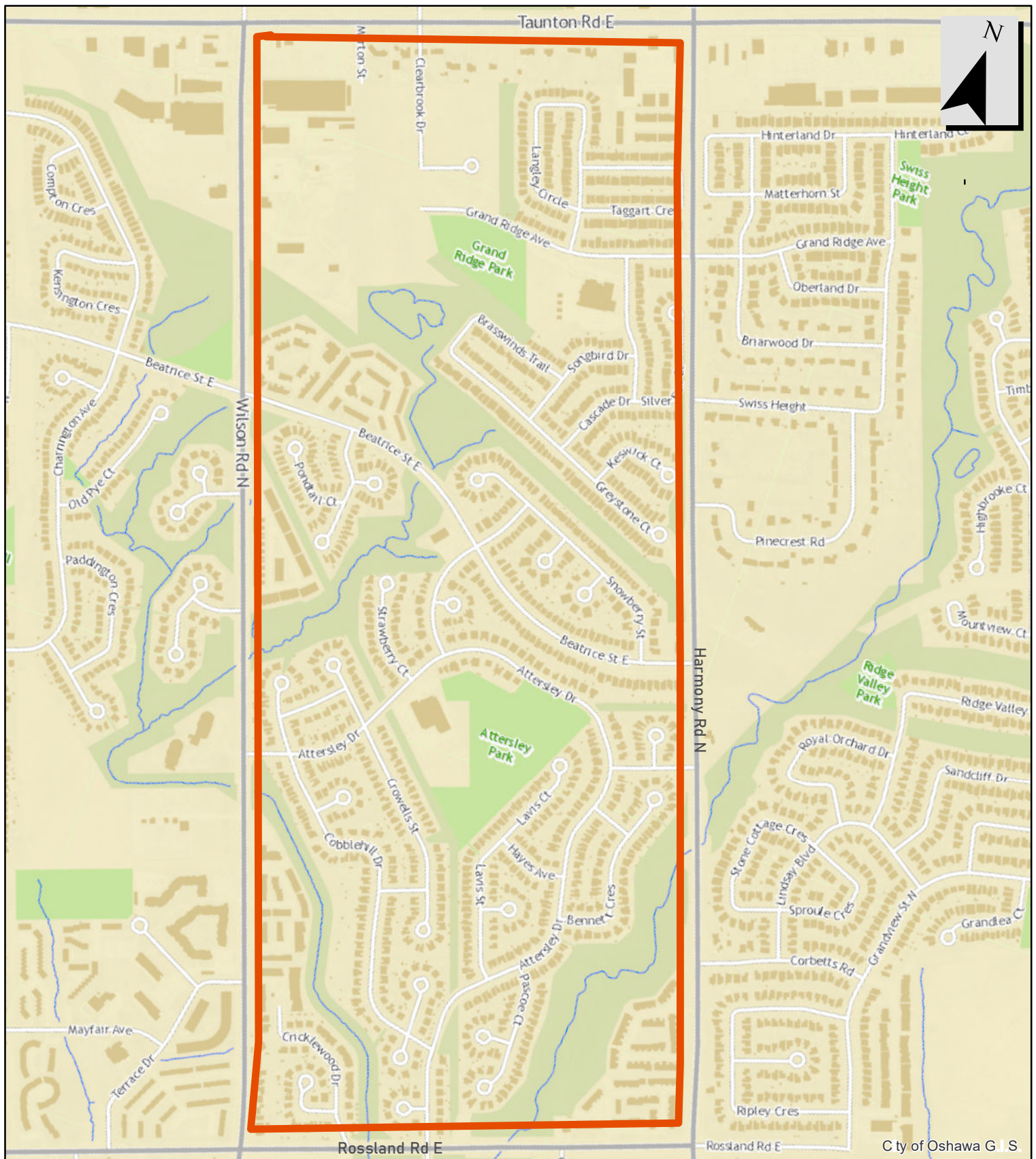


LEGEND


 40 km/h Area Boundary

Traffic and Parking By-law 79-99
 SCHEDULE XXVI - PART 2
 40 km/h Area

Official Name: 40 Area 23

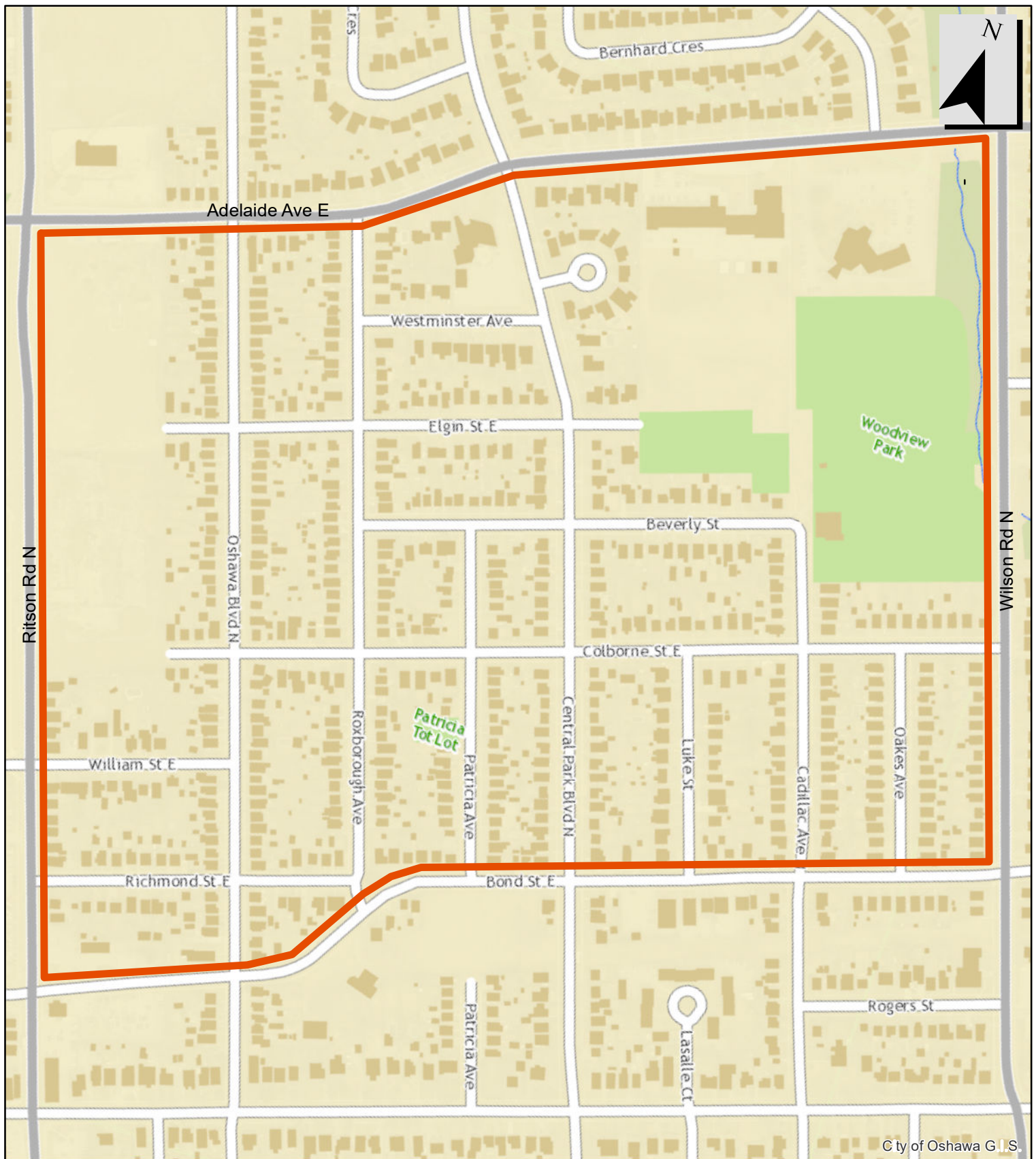


LEGEND


 40 km/h Area Boundary

Traffic and Parking By-law 79-99
 SCHEDULE XXVI - PART 2
 40 km/h Area

Official Name: 40 Area 24

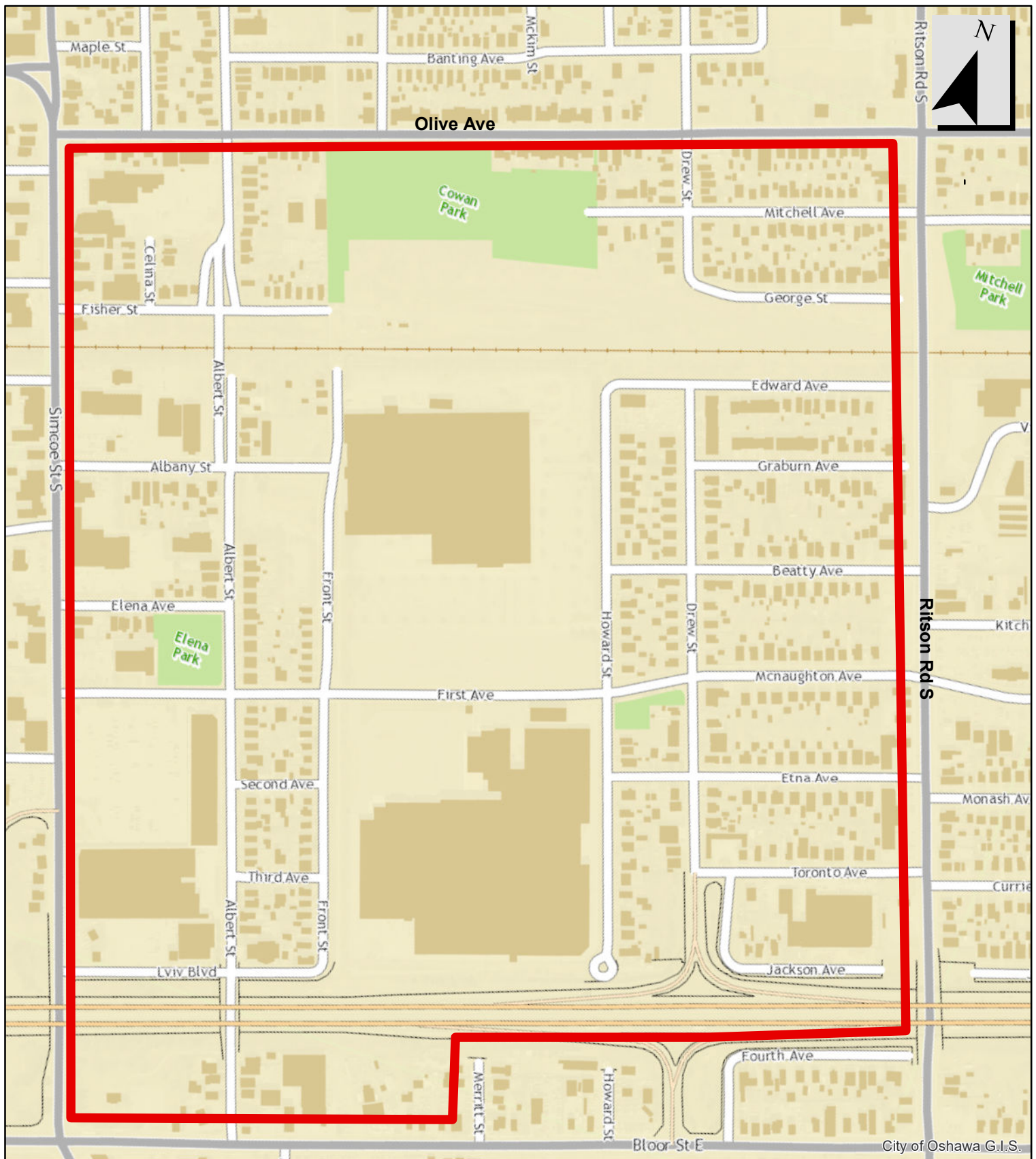


LEGEND


 40 km/h Area Boundary

Traffic and Parking By-law 79-99
 SCHEDULE XXVI - PART 2
 40 km/h Area

Official Name: 40 Area 25

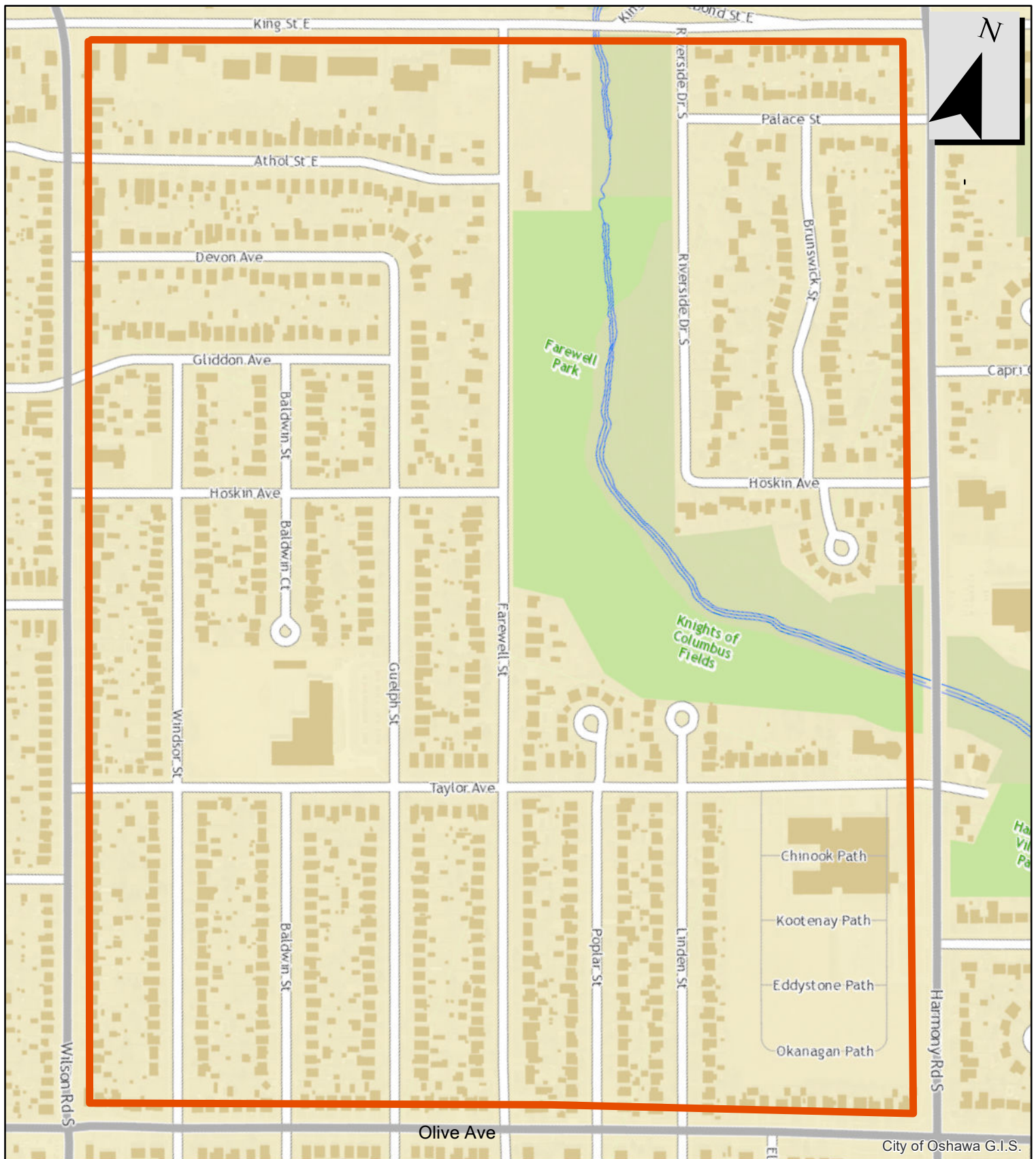


LEGEND


 40 km/h Area Boundary

Traffic and Parking By-law 79-99
 SCHEDULE XXVI - PART 2
 40 km/h Area

Official Name: 40 Area 26

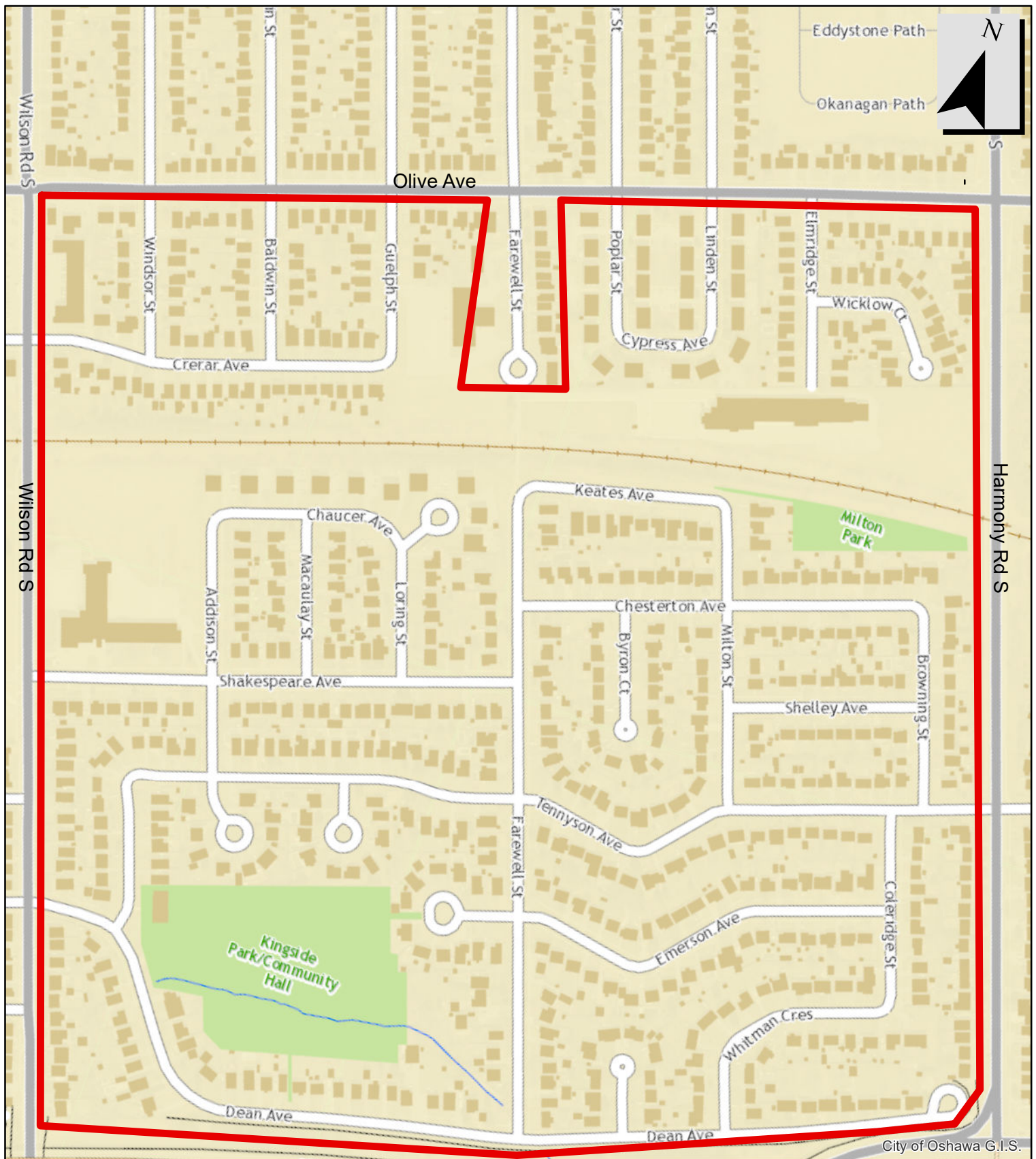


LEGEND


 40 km/h Area Boundary

Traffic and Parking By-law 79-99
 SCHEDULE XXVI - PART 2
 40 km/h Area

Official Name: 40 Area 29

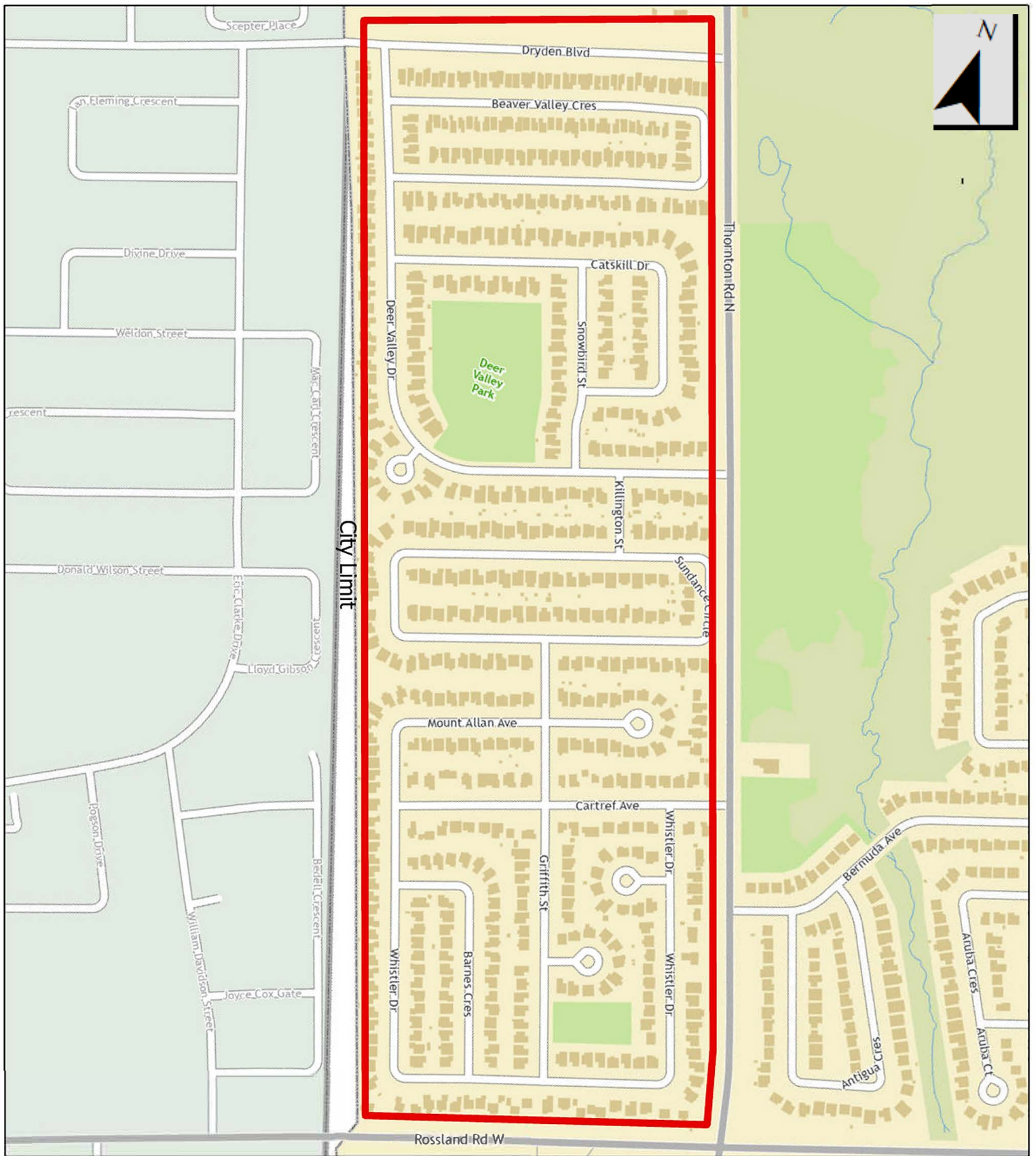


LEGEND


 40 km/h Area Boundary

Traffic and Parking By-law 79-99
 SCHEDULE XXVI - PART 2
 40 km/h Area

Official Name: 40 Area 30

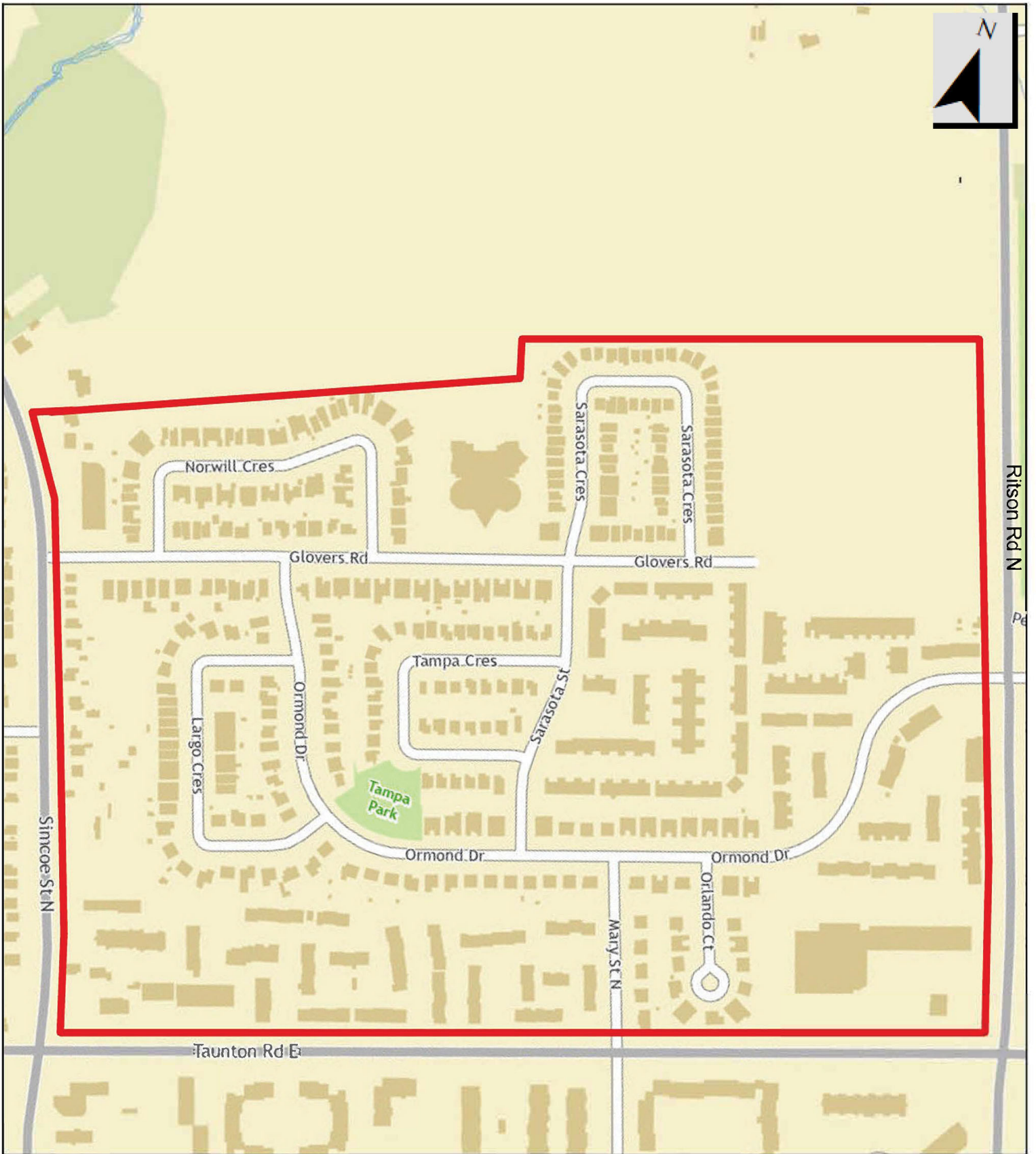


LEGEND

 40 km/h Area Boundary

Traffic and Parking By-law 79-99
 SCHEDULE XXVI - PART 2
 40 km/h Area

Official Name: 40 Area 32

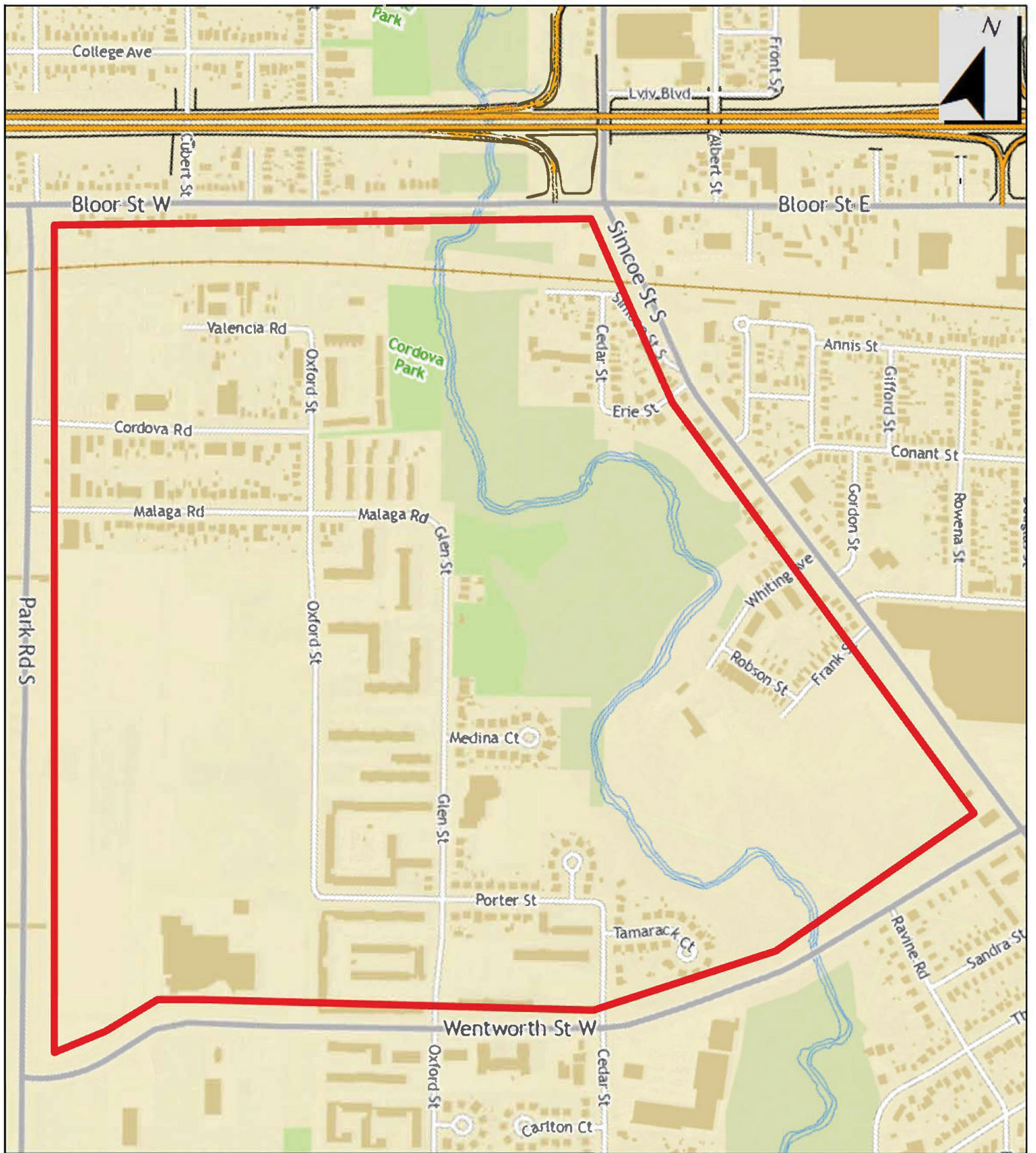


LEGEND

 40 km/h Area Boundary

Traffic and Parking By-law 79-99
 SCHEDULE XXVI - PART 2
 40 km/h Area

Official Name: 40 Area 33

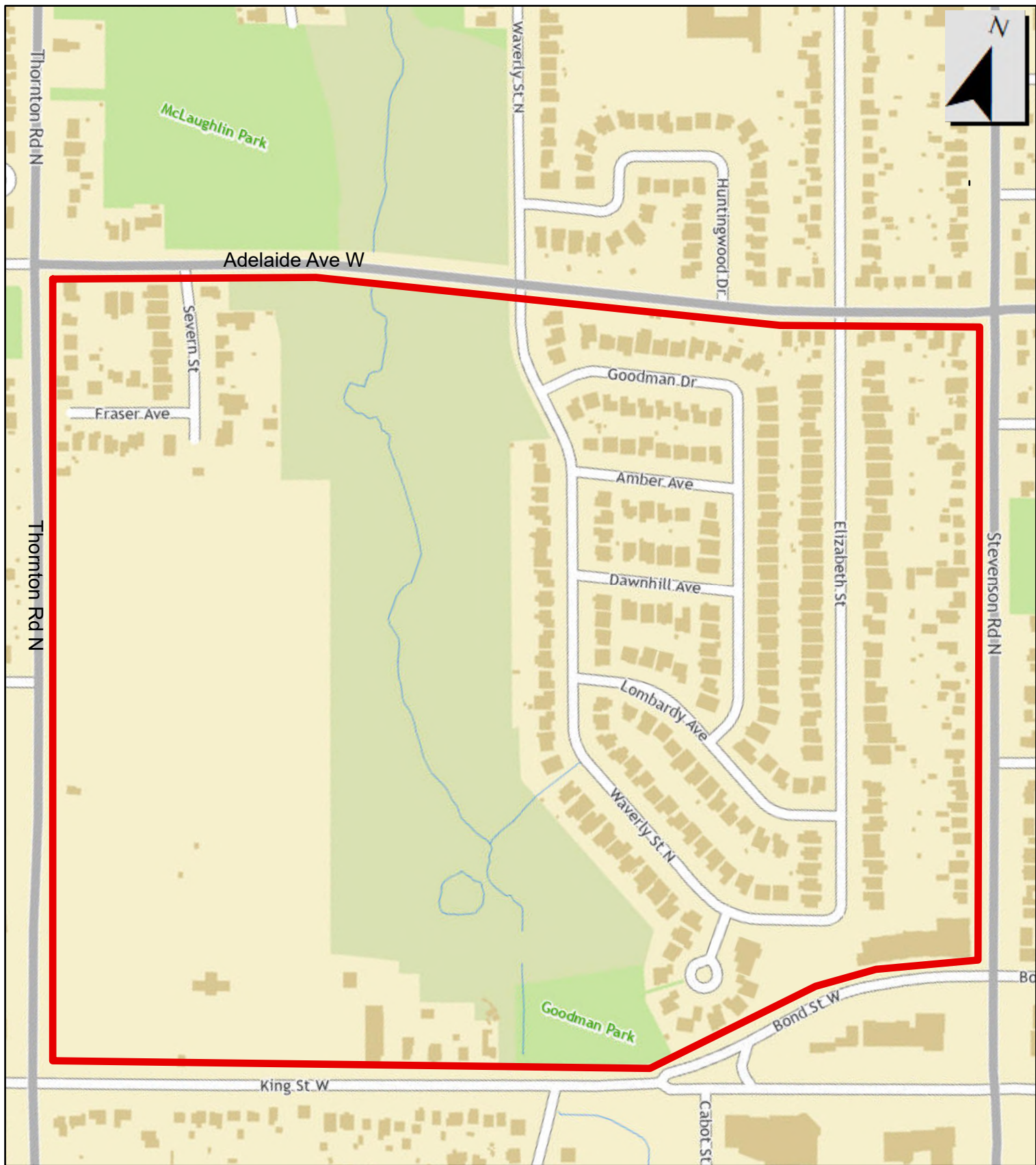


LEGEND


 40 km/h Area Boundary

Traffic and Parking By-law 79-99
 SCHEDULE XXVI - PART 2
 40 km/h Area

Official Name: 40 Area 34

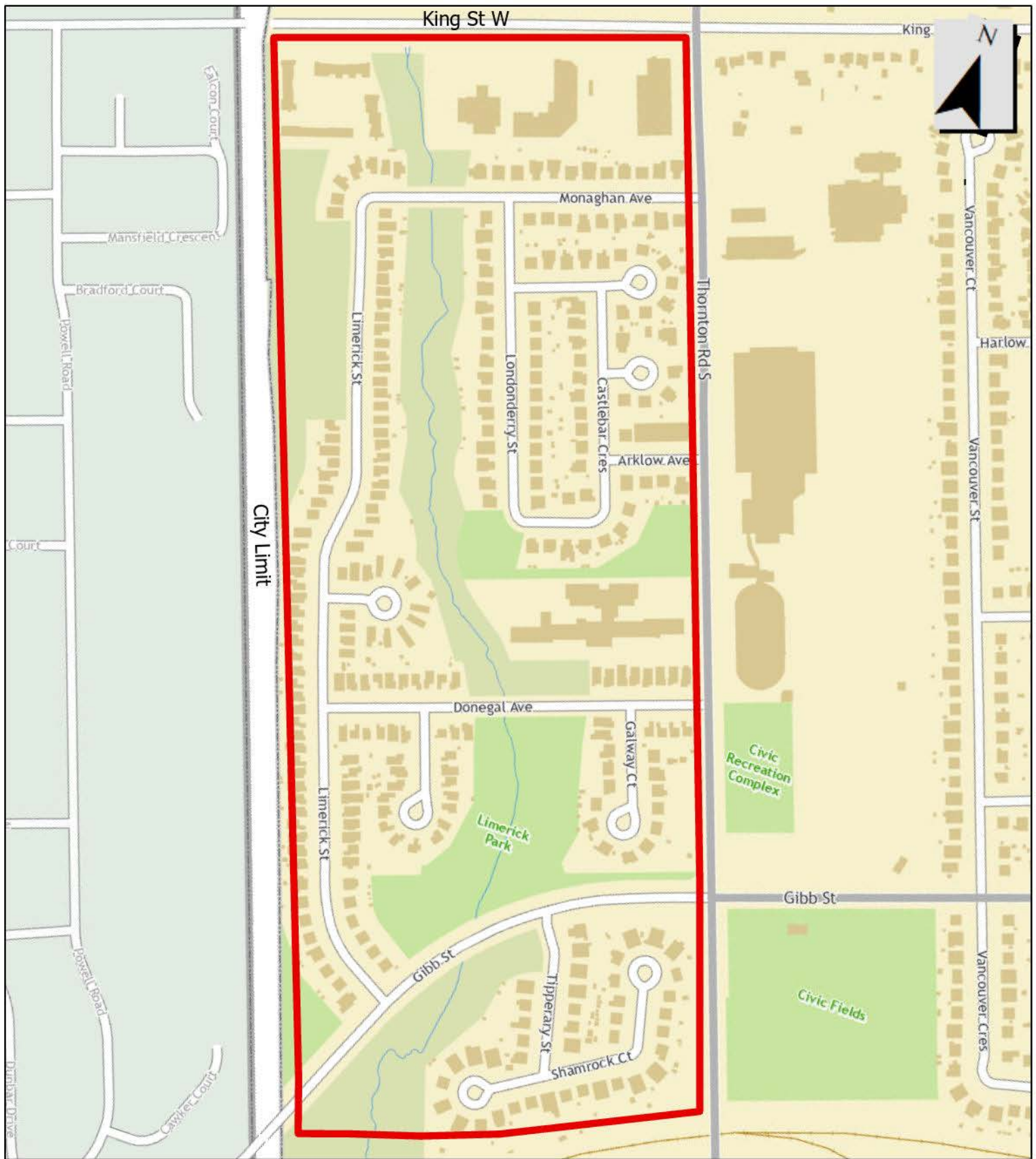


LEGEND


 40 km/h Area Boundary

Traffic and Parking By-law 79-99
SCHEDULE XXVI - PART 2
40 km/h Area

Official Name: 40 Area 35

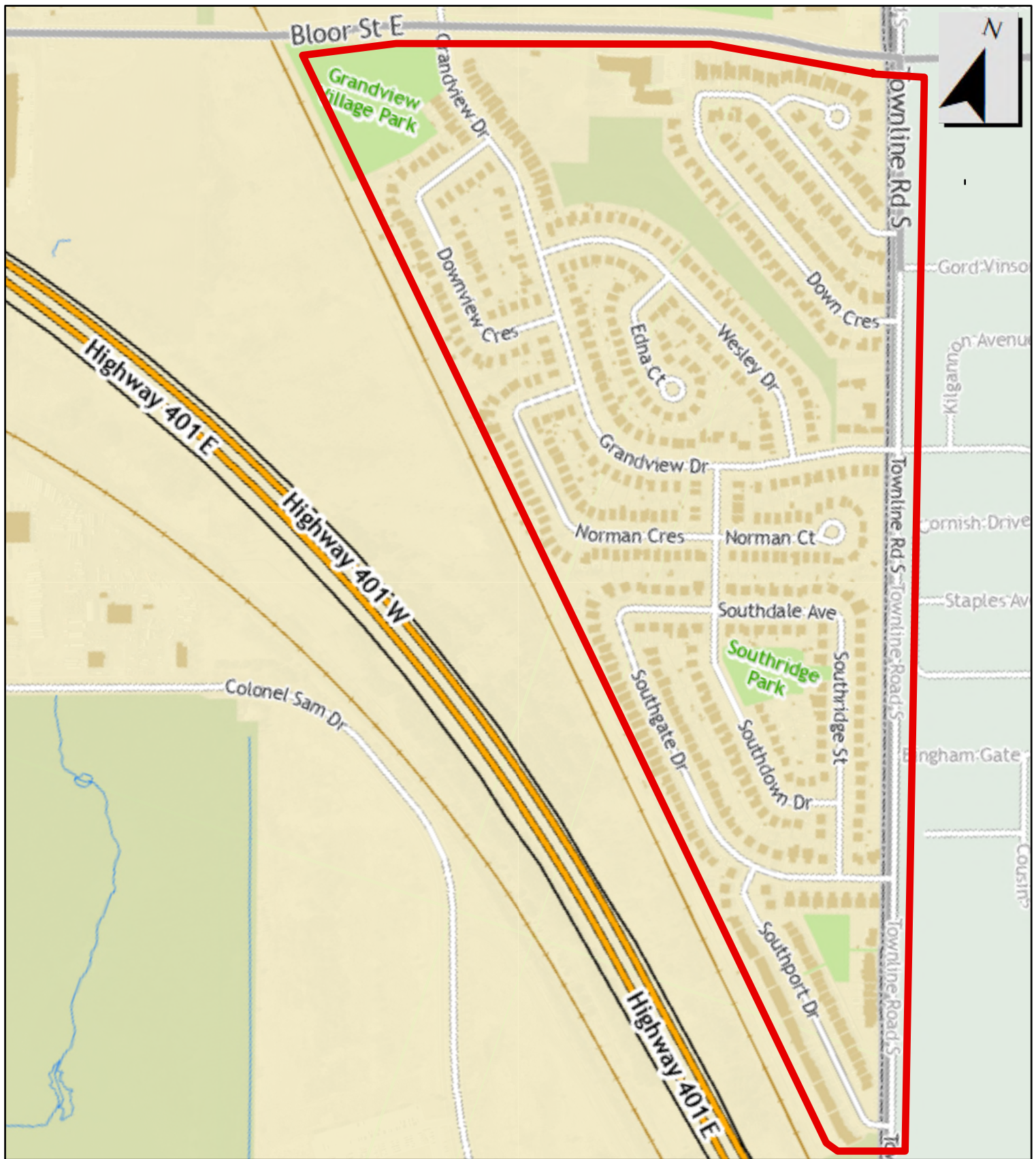


LEGEND


 40 km/h Area Boundary

Traffic and Parking By-law 79-99
 SCHEDULE XXVI - PART 2
 40 km/h Area

Official Name: 40 Area 36



LEGEND

 40 km/h Area Boundary

Traffic and Parking By-law 79-99
 SCHEDULE XXVI - PART 2
 40 km/h Area

Official Name: 40 Area 37